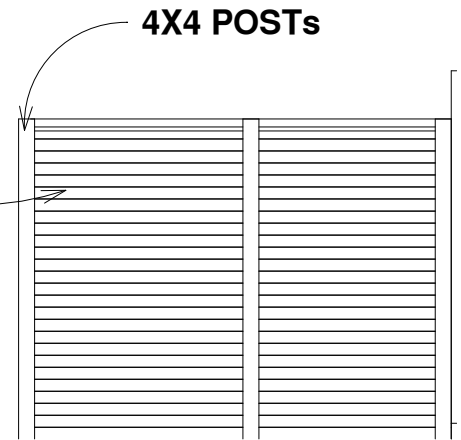


**EXISTING
HOUSE**

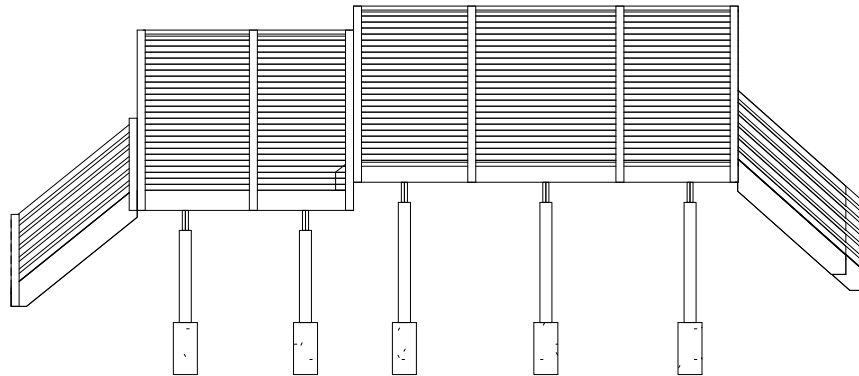
**2X4s NAILED FLAT
INTO 4X4 POSTS
@4" O.C.**



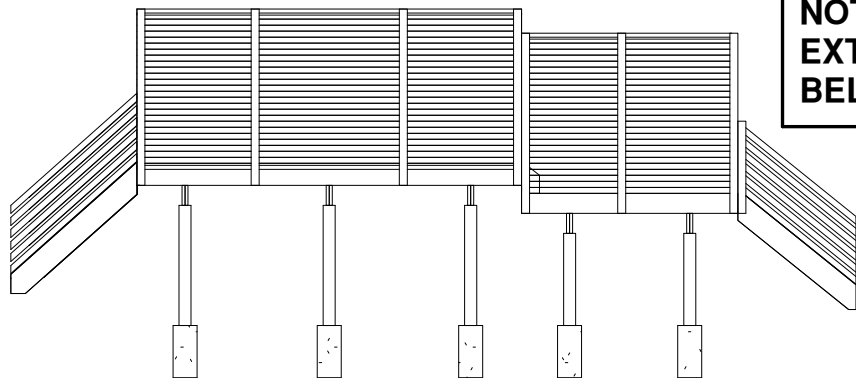
4X4 POSTs

1 REAR ELEVATION
1/8" = 1'-0"

4 RAIL DETAIL
1/4" = 1'-0"



2 LEFT ELEVATION
1/8" = 1'-0"



**NOTE: ALL 6X6 POSTS
EXTEND TO GRADE
BELOW**

3 RIGHT ELEVATION
1/8" = 1'-0"



610 N 29TH ST

ELEVATIONS

Project number 61029

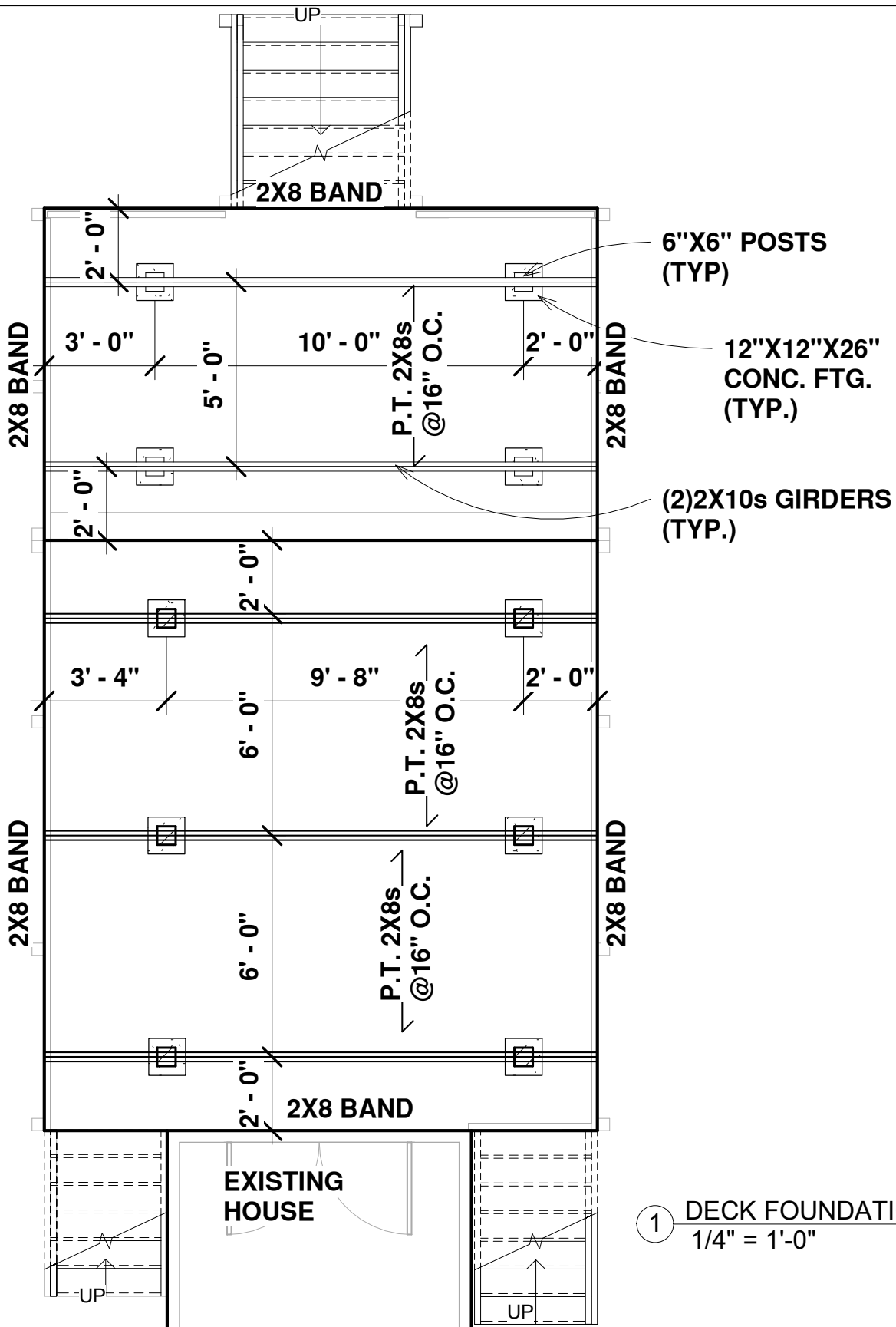
Date Issue Date

Drawn by RG

Checked by RG

S1

Scale As indicated



① DECK FOUNDATION
1/4" = 1'-0"



610 N 29TH ST

DECK FOUNDATION

Project number 61029

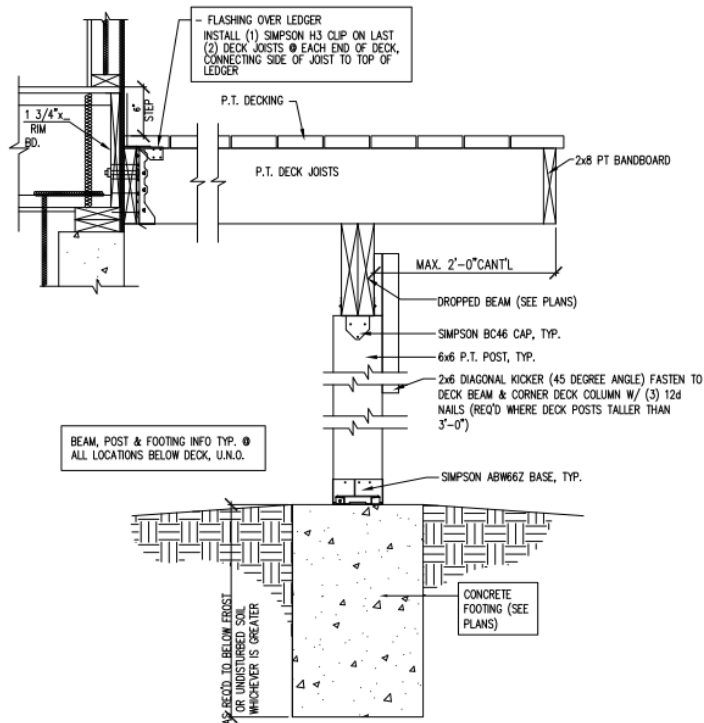
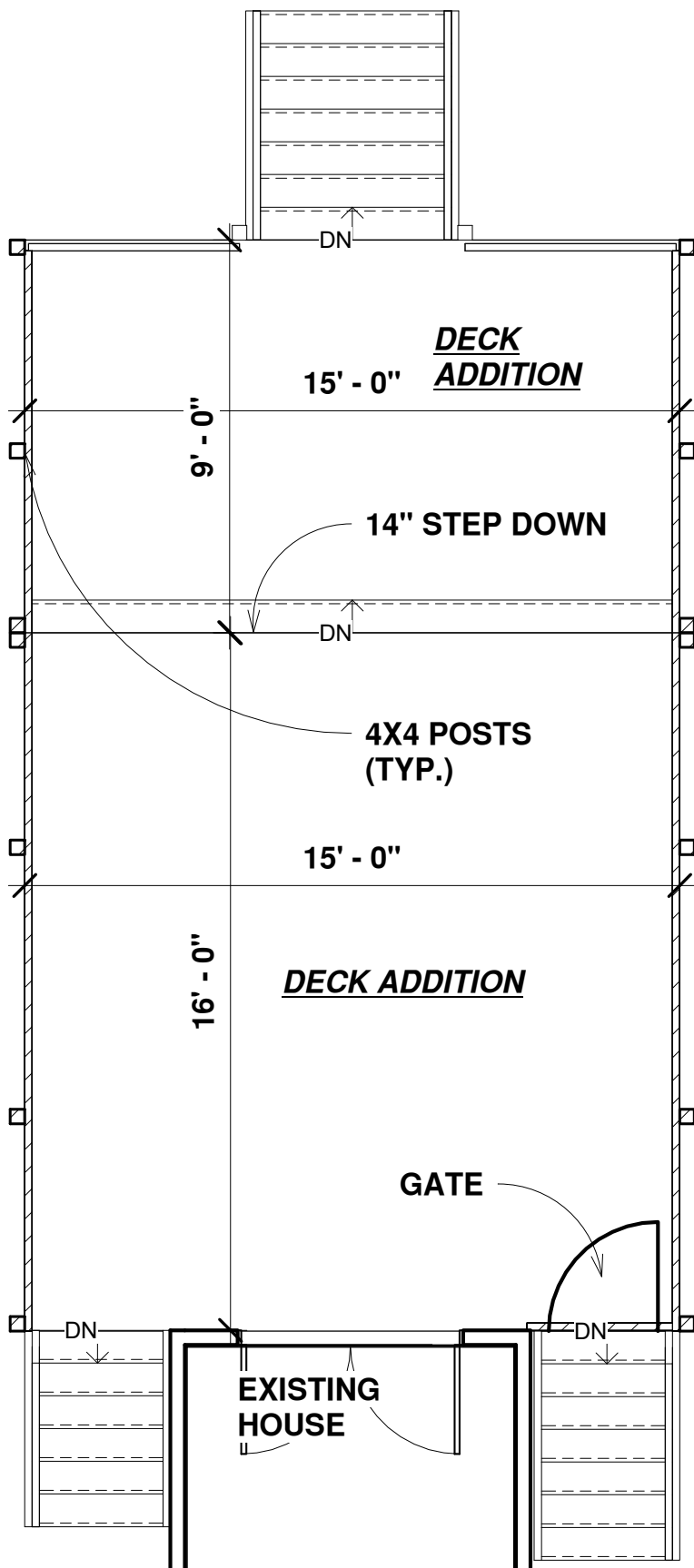
Date Issue Date

Drawn by RG

Checked by RG

S2

Scale 1/4" = 1'-0"



DECK DETAIL-N.T.S.

1 DECK PLAN
1/4" = 1'-0"



610 N 29TH ST

DECK PLAN

Project number 61029

Date Issue Date

Drawn by RG

Checked by RG

S3

Scale 1/4" = 1'-0"

THIS IS TO CERTIFY THAT ON FEBRUARY 18, 2016,
I MADE AN ACCURATE FIELD SURVEY OF THE PREMISES
SHOWN HEREON AND THAT THERE ARE NO EASEMENTS
OR ENCROACHMENTS VISIBLE ON THE GROUND OTHER
THAN THOSE SHOWN HEREON.

THIS PROPERTY IS IN FEMA DEFINED FLOOD
HAZARD AREA. ZONE: "X".

N/F
WEBB & WILLIAMS
PARCEL I.D.: E0000527028
I.W. #: 2014-388
No.2808

N/F
WEBB & WILLIAMS
PARCEL I.D.: E0000527027
I.W. #: 2014-388
No.2808 1/2
(22' x 88')

N/F
GERTRUD K. ODOR
PARCEL I.D.: E0000527025
INST. #: 2004-18309
PLAT IN D.B.: 135, PG.2022
No.2810
(44' x 88')

NOs.600-604

No.606

N/F ROBERT & HATTIE BOOKER
PARCEL I.D.: E0000527020
No.608

N/F
RYAN P. RAMSEY
PARCEL I.D.: E0000527017
INST. #: 2014-3932
No.612

SUBJECT PARCEL REF.:

2,710 SQ.FT.

0.0622 AC.

N/F
THOMAS R., JR & NANCY J. WILLIS
PARCEL I.D.: E0000527019
INST. #: 2007-20513
(PLAT) IN D.B.: 179B, PG.366
No.610

HARVEY L. PARKS, INC.

4508 W. HUNDRED ROAD

CHESTER, VA.

748-8641 748-0515

EMAIL: SURVEYS@HARVEYLPARKS.COM FAX: 796-5742

DATE: FEBRUARY 18, 2016 SCALE: 1"=20'

DRAWN BY: H.T.J.

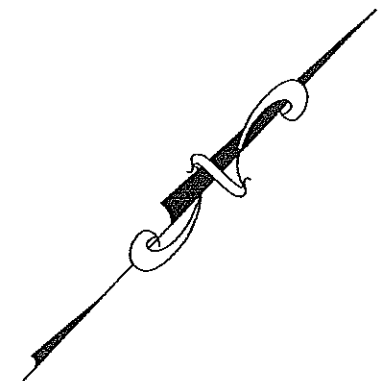

CHECKED BY: R.L.O.

F.BK.: 600, PG.45

60045.dwg

THIS SURVEY IS SUBJECT TO ANY EASEMENTS
OF RECORD AND OTHER PERTINENT FACTS
WHICH A TITLE SEARCH MIGHT DISCLOSE.

REVISED: OCTOBER 30, 2020
REVISED: MARCH 16, 2016



PLAT SHOWING A PROPOSED DECK ON
No.610 NORTH 29th STREET
IN THE CITY OF RICHMOND, VIRGINIA.

NORTH

29th

STREET