

INTRODUCED: February 14, 2022

AN ORDINANCE No. 2022-036

To amend and reordain Ord. No. 80-260-81-41, adopted Mar. 9, 1981, as previously amended by Ord. Nos. 81-152-138, adopted August 24, 1981, 84-110-83, adopted May 29, 1984, 89-318-295, adopted Nov. 13, 1989, 2006-26-52, adopted Feb. 27, 2006, 2006-260-263, adopted Oct. 23, 2006, 2012-163-164, adopted Oct. 8, 2012, and 2017-169, adopted Oct. 9, 2017, concerning the Beaufont Oaks Community Unit Plan, to amend the use of the parcel known as 400 Hioaks Road to allow for an expansion of the multifamily development known as “Beaufont Towers” located on the parcel known as 7015 West Carnation Street and also known as 350 Hioaks Road.

Patron – Mayor Stoney (By Request)

Approved as to form and legality
by the City Attorney

PUBLIC HEARING: MAR 14 2022 AT 6 P.M.

I. That Ordinance No. 80-260-81-41, adopted March 9, 1981, as previously amended by Ordinance Nos. 81-152-138, adopted August 24, 1981, 84-110-83, adopted May 29, 1984, 89-318-295, adopted November 13, 1989, 2006-26-52, adopted February 27, 2006, 2006-260-263, adopted October 23, 2006, 2012-163-164, adopted October 8, 2012, and 2017-169, adopted October 9, 2017, be and is hereby amended and reordained as follows:

WHEREAS, by Ordinance No. 80-260-81-41, adopted March 9, 1981, the Council of the City of Richmond approved and permitted the development and use of the tract of land

AYES: _____ NOES: _____ ABSTAIN: _____

ADOPTED: _____ REJECTED: _____ STRICKEN: _____

containing 63 acres, more or less, located east of Chippenham Parkway and south of the terminus of Hioaks Road, for residential and commercial purposes as shown on the plans entitled “Beaufont Oaks Community Unit Plan,” prepared by Mills, Obenchain, Oliver & Webb, Inc., Architects, Engineers and Planners, Blacksburg, Virginia, and dated October 22, 1980; and

WHEREAS, by Ordinance No. 81-152-138, adopted August 24, 1981, the Council amended the Development Plan to include an additional two acres, permitted additional identification signage for the residential and office park parcels and designated two parcels for the purpose of access to Hioaks Road and Carnation Street, as shown on the plans entitled “Beaufont Oaks Community Unit Plan,” prepared by Mills, Obenchain, Oliver & Webb, Inc., Architects, Engineers and Planners, Blacksburg, Virginia, and dated May 29, 1981 and the design character drawing prepared by Bremner, Youngblood and King and dated May 29, 1981; and

WHEREAS, by Ordinance No. 84-110-83, adopted May 29, 1984, the Council amended the Development Plan to include an additional two acres, increasing the aggregate acreage to 67 acres, more or less, as shown on a site plan entitled “Beaufont Oaks Community Unit Plan,” prepared by Mills, Obenchain, Oliver & Webb, Inc., Architects, Engineers and Planners, Blacksburg, Virginia, and dated August 15, 1983, and authorized an increase in the number of multi-family dwelling units authorized for Beaufont Towers from 521 to 597 units; and

WHEREAS, by Ordinance No. 89-318-295, adopted November 13, 1989, the Development Plan was amended to authorize the use of 3.8 acres for the construction of a 120-bed nursing home as shown on a site plan entitled “Beaufont Oaks Community Unit Plan,” prepared by Mills, Obenchain, Oliver & Webb, Inc., Architects, Engineers and Planners, Blacksburg, Virginia, and dated September 19, 1989; and

WHEREAS, by Ordinance No. 2006-26-52, adopted February 27, 2006, the Development

Plan was amended to reduce the required landscape buffer along Chippenham Parkway, as shown on a site plan entitled “Community Unit Plan – Beaufont Oaks Healthcare Center Phase II,” prepared by Draper Aden Associates and dated October 28, 2005, which modifies the drawing entitled “Beaufont Oaks Community Unit Plan,” prepared by Mills, Obenchain, Oliver & Webb, Inc. Architects, Engineers and Planners, Blacksburg, Virginia, dated August 15, 1983, revised February 16, 1984, and last revised September 19, 1989; and

WHEREAS, by Ordinance No. 2006-260-263, adopted October 23, 2006, the Development Plan was amended to include a private primary and secondary school in the permitted uses; and

WHEREAS, by Ordinance No. 2012-163-164, adopted October 8, 2012, the Community Unit Plan was amended to include an adult care residence use and to establish the number of permitted adult care residence dwelling units, a portion of which are shown on the plan entitled “Development Plans for Phase II – Sitework Beaufont Richmond, Virginia, The Beaufont Towers Retirement and Assisted Living Community Located at 7017 W. Carnation Street,” prepared by Lumsden Associates, P.C. and dated December 28, 2011; and

WHEREAS, ~~[the owner of the property at 6900 West Carnation Street has submitted to the City Planning Commission (the “Commission”) a request to amend the Community Unit Plan to include a church use as shown on the plan entitled “Beaufont Oaks, Community Unit Plan, Richmond, Virginia,” prepared by Mills, Obenchain, Oliver & Webb, Inc., and last revised May 16, 2017]~~ by Ordinance No. 2017-169, adopted October 9, 2017, the Community Unit Plan was amended to include a church use as shown on the plans entitled “Beaufont Oaks, Community

Unit Plan,” prepared by Mills, Obenchain, Oliver & Webb, Inc., and last revised May 16, 2017;
and

WHEREAS, the owners of the properties located at 350 Hioaks Road and 400 Hioaks Road have submitted to the City Planning Commission (the “Commission”) a request to amend the Community Unit Plan to remove the designation of “Reserved for Future Extension” for the area to the north of 350 Hioaks Road that is shown on the plans entitled “Beaufont Oaks, Community Unit Plan,” prepared by Mills, Obenchain, Oliver & Webb, Inc. and last revised May 16, 2017, and to incorporate that area into the area identified as “Beaufont Towers” to its south to accommodate an expansion of the multifamily development identified as “Beaufont Towers,” substantially as shown on the plans entitled “Beaufont Oaks, Community Unit Plan,” prepared by Mills, Obenchain, Oliver & Webb, Inc. and last revised January 13, 2022; and

WHEREAS, the Commission [~~approved~~] has reviewed such request to amend the Community Unit Plan based upon findings of fact as set out in a resolution dated March 7, 2022, and adopted by the Commission on [~~September 5, 2017~~] March 7, 2022, a copy of such resolution being attached to this ordinance; and

WHEREAS, the Council concurs in the findings of fact made by the Commission.

NOW THEREFORE,

THE CITY OF RICHMOND HEREBY ORDAINS:

That Ordinance No. 80-260-81-41, adopted March 9, 1981, as last amended by Ordinance No. [~~2012-163-164~~] 2017-169, adopted October [~~8, 2012~~] 9, 2017, be and is hereby amended and reordained as follows:

§ 1. That pursuant to Section 17.10(g) of the Charter of the City of Richmond (2020) and Article IV of Chapter 30 of the Code of the City of Richmond [~~(2015)~~] (2020), as amended,

the development of the land containing 67 acres, more or less, located east of Chippenham Parkway and east and south of Hioaks Road, being further described as follows: beginning at a point on the western line of Hioaks Road said point being 1462.62 feet south, measured along the west line of Hioaks Road, of the south line of Jahnke Road, said point also being the southeastern property corner of a parcel of land now or formerly owned by Chippenham Hospital, Inc.; thence extending 284.89 feet in an easterly direction along a line of bearing S 76° 34' 52" E to a point; thence extending 50.03 feet in a southerly direction along a line of bearing S 11° 25' 30" W to a point; thence extending 50.18 feet in an easterly direction along a line of bearing S 76° 34' 52" E to a point; thence extending 688.82 feet in a southerly direction along a line of bearing S 6° 07' 01" W to a point; thence extending 241.56 feet in an easterly direction along a line of bearing S 83° 10' 16" E to a point; thence extending 552.61 feet in an easterly direction along a line of bearing S 78° 56' 43" E to a point; thence extending 344.37 feet in an easterly direction along a line of bearing S 84° 47' 08" E to a point; thence extending 30.75 feet in an easterly direction along a line of bearing S 81° 00' 00" E to a point; thence extending 281.08 feet in an easterly direction along a line of bearing S 76° 36' 40" E to a point; thence extending 1323.68 feet in a southerly direction along a line of bearing S 22° 05' 30" W to a point; thence extending 1472.45 feet in a westerly direction along a line of bearing N 84° 23' 20" W to a point; thence extending 160.84 feet in a southerly direction along a line of bearing S 14° 12' 50" E to a point; thence extending 389.37 feet in a westerly direction along a line of bearing S 72° 26' 41" W to a point; thence extending 1168.50 feet in a northerly direction along the east line of Chippenham Parkway to a point thence extending 668.62 feet in an easterly direction along a line of bearing N 71° 51' 45" E to a point on the west line of Hioaks Road; thence extending 1082.01 feet in a northerly direction along the west line of Hioaks Road to the point of beginning, and a parcel of

land containing 4.0130, being described as follows: beginning at an iron rod on the eastern right-of-way line of Chippenham Parkway, said rod being a common corner to Sigma Corporation and Fralin and Waldron, Inc., and lying approximately 1,300 feet north of the Chippenham Parkway/U.S. Route 60 intersection; said rod being a point on a curve concave to the right and having a radius of 11,387.16 feet, a tangent of 188.33 feet, and a chord of 376.60 feet bearing N 16° 24' 50" W; thence with said right-of-way through a delta of 1° 53' 42" and an arc of 376.62 feet to an iron rod; thence leaving said right-of-way N 72° 26' 41" E, 389.37 feet to an iron rod; thence N 72° 26' 41" E, 20.03 feet to a point; thence S 14° 12' 50" E, 51.18 feet to a point on a curve, said curve being concave to the right, and having a radius of 115.12 feet, a tangent of 18.84 feet, a chord of 37.19 feet bearing S 58° 00' 34" E; thence through a delta of 18° 35' 29" and an arc of 37.35 feet to a point of compound curvature; said curve being concave to the right, and having a radius of 207.52 feet, a tangent of 64.44 feet, a chord of 123.08 feet bearing S 31° 27' 50" E; thence through a delta of 34° 30' 00" and an arc of 124.96 feet to a point; thence S 14° 12' 50" E, 81.06 feet to a point of curvature of a curve concave to the right, said curve having a radius of 118.39 feet, a tangent of 55.21 feet, a chord of 100.7 feet bearing S 10° 47' 10" W; thence through a delta of 50° 00' 00" and an arc of 103.31 feet to point of compound curvature, said curve being concave to the right and having a radius of 177.96 feet, a tangent of 12.36 feet, a chord of 24.66 feet bearing S 39° 45' 35" W; thence through a delta of 7° 56' 50" and an arc of 24.68 feet to a point; thence S 14° 12' 50" E, 30.58 feet to a point on the line common to Fralin and Waldron, Inc., and Sigma Corporation; thence with said line S 77° 36' 07" W 20.01 feet to an iron rod; thence continuing with said line S 77° 36' 07" W 374.44, feet to the point of beginning, for residential and commercial purposes, a community unit plan as authorized in Chapter 30, Article IV of the Code of the City of Richmond [~~(2015)~~] (2020), as amended, as

per the preliminary plan and approved Development Plans, as amended, for the development of not more than 597 multi-family dwelling units, of which 174 units may be designated as or converted to no more than 217 adult care residence dwelling units, 145,000 square feet of office space, 20,000 square feet of commercial space, a private school consisting of elementary and secondary grades with an accessory day care, a day care center, a church, a 120-bed nursing home, open space, and recreational facilities, parking and other attendant facilities on the above-described property, is hereby approved and permitted upon the following terms and conditions:

(1) That final plans for grading, storm drainage and retention facilities shall be approved by the Director of [~~Planning and Development Review~~] Public Utilities of the City prior to issuance of building permits. If storm water retention is required on the nursing home site or other development sites, as determined by the Director of [~~Planning and Development Review~~] Public Utilities, the location, landscaping and screening of the retention area(s) shall be shown on the final plans and shall be subject to the approval of the Planning Commission;

(2) That all cost related to extension of utilities to serve the development shall be borne by the owner, except to such extent as normal City policy relative to cost-sharing for utilities serving non-residential development may be applicable;

(3) That a perpetual scenic easement (in accordance with provisions of the Code of Virginia) covering the 12.9 acre open space area shown on the plan and located to the north of "Carnation Road" shall be dedicated to the City, at no cost to the City, by the owners of the property. Terms of the easement dedication shall prohibit any development on the site other than open space recreational facilities and storm water retention and drainage facilities, and fee simple title to such land shall be made available to the City at appraised value at such time as the City desires to take title and use such land for public purposes, The City shall not obligated to

reimburse the owner for any improvements related to storm water drainage or retention facilities serving the adjacent development. Terms of the easement shall also specify that any improvements to the land shall be subject to approval by the Chief Administrative Officer and that maintenance of the land and all improvements shall be the responsibility of the owner until such time as the City takes title. Prior to the issuance of any building permits on the project site such easement agreement, approved as to form and content by the City Attorney, shall be executed and recorded;

(4) The rights-of-way for Hioaks Road extended and Carnation Road shall be dedicated to the City at no cost at such time as requested by the City. The right-of-way for the public street extending southward from the intersection of Hioaks Road and Carnation Streets shall be dedicated to the City at no cost at such time as required by the City. The construction of the public street shall be at the cost and expense of the developer. The width and alignment of the right-of-way at its intersection with Carnation Street shall be in accordance with the requirements of the Director of Public Works of the City;

(5) The plan shall not be construed to preclude access to abutting properties located east of Hioaks Road and north of Carnation Road; and prior to or at the time of Planning Commission approval of a final plan for development of any portion of the Beaufont Oaks site east of Hioaks Road and north of Carnation Road, provision shall be made for such access to abutting property as may be required by the Planning Commission or by applicable law;

(6) Areas of the site not devoted to building, parking, walkways, recreation facilities and utility installations required by the City shall be left in their natural state except for selective clearing of underbrush and unhealthy materials, and shall be supplemented with additional landscape improvements where needed to enhance the aesthetic character of the development,

achieve screening of undesirable views, buffer traffic noise and ameliorate other adverse conditions. The 20-foot buffer easement on the east side of the nursing home site shall be left in its natural state and, to the extent necessary to achieve an effective visual screen from the abutting property, shall be supplemental by the planting of evergreen vegetative material not less than six feet in height;

(7) The minimum number of parking spaces for residential uses shall be as required by the R-43 zoning district regulations, provided that the minimum number of spaces for units to be occupied by elderly and/or handicapped persons shall be one space per two adult care residence dwelling units;

(8) The minimum number of parking spaces for all office, shopping, education and, day care center, and church uses shall be as required by normal zoning ordinance provisions;

(9) The detailed design and arrangement of all parking areas, driveways, access drives and service areas shall be subject to Planning Commission approval in conjunction with final plan review of each phase of development. All parking area improvement and screening requirements set forth in Article [7] VII of the zoning ordinance shall be met;

(10) The general character and architectural treatment of the shopping cluster shall be compatible with Phase I residential structures, and where possible, shall incorporate similar materials and colors. All signs, display windows and service appurtenances shall, to the extent possible, be oriented away from Carnation Road;

(11) Signage for the shopping cluster shall conform to the B-1 District regulations. Signage for all other components of the plan shall conform to the RO-1 District regulations with respect to number, size, placement and lighting, except that: one permanent identification sign shall be permitted adjacent to each of the two access drives serving Beaufont Oaks Phase I; and

one permanent identification sign shall be permitted adjacent to each of the three access drives serving the office park; and one permanent sign not exceeding fifteen square feet in area identifying Beaufont Towers, Beaufont Manor, Beaufont Health Care Center (nursing home), and Beaufont Oaks Phase II shall be permitted at the southwest corner of Hioaks Road and Carnation Street. Such identification signs shall be of the general character shown on the plans attached to Ord. No. 2006-260-263, adopted October 23, 2006;

(12) Buildings and parking areas shall be set back at least 75 feet from the right-of-way of Chippenham Parkway, except that the setback for Beaufont Oaks Healthcare Center parcel may be reduced to 50 feet, as shown on the plans attached to Ord. No. 2006-260-263, adopted October 23, 2006, provided that a 10-foot supplemental planting strip is provided within the setback along its eastern edge. The plantings shall be evergreen trees, not less than five (5) feet in height at the time of planting and shall be spaced not less than ten (10) feet on center. The understory vegetation within the planting strip may be thinned in order to facilitate the planting of the evergreen screening trees provided that there is no substantial removal of existing trees. The remaining setback area shall be left in its natural state. All buildings and parking areas shall be set back not less than 25 feet from Hioaks Road and Carnation Road east of Hioaks, except that setbacks for the shopping cluster shall be determined by the Planning Commission at the time of final plan approval with consideration for necessary amenities. Parking areas within the Beaufont Oaks apartments site shall be provided with a setback of not less than ten feet from the proposed public street right-of-way that extends southward from Carnation Street;

(13) Access from Phase I to Warwick Road shall be of a temporary nature as specified in the approval of the final plans for that phase by the Planning Commission;

(14) That final detailed plans, including site plans, typical elevation drawings, typical floor plans, and drainage and utility plans, for each phase of the development shall be submitted to and approved by the City Planning Commission prior to issuances of building permits. The Commission shall, by formal resolution, approve such plans if it finds them to be consistent with the objectives of the preliminary plan as adopted by Council and not in conflict with any of the conditions specified herein. Otherwise, the Commission shall not approve such plans. Building permits shall be requested within twelve months of the date of Commission approval of final plans. Plans submitted for building permit approval shall be substantially in conformance with plans approved by the Commission. In accordance with section 30-456.9 of the Code of the City of Richmond [~~(2015)~~] (2020), as amended, the plans entitled “Development Plan for Phase II – Sitework Beaufont Richmond, Virginia, The Beaufont Towers Retirement and Assisted Living Community Located at 7017 W. Carnation Street”, prepared by Lumsden Associates, PC and dated December 28, 2011, having been approved by the City Planning Commission on September 4, 2012, and copies of which are attached to Ordinance No. 2012-163-164, adopted October 8, 2012, and the plans entitled “The Barrington at Hioaks Parking Expansion,” prepared by Dewberry Engineers Inc., and dated December 2, 2021, copies of which are attached to and made a part of this amendatory ordinance, shall be deemed to be the final plan for the phase of development shown on said plans. An application for a building permit for the plans referred to above and attached to this amendatory ordinance, shall be made within twenty-four (24) months from the effective date of this amendatory ordinance. This building permit shall expire and shall become null and void if any necessary construction has not commenced within one hundred eighty (180) days from the date of the building permit or if construction is suspended or abandoned for a period of one hundred eighty (180) days at any time after such construction has

commenced, as provided in any applicable provisions of the Virginia Uniform Statewide Building Code. Should application for the building permit not be made within twenty-four (24) months after the effective date of this amendatory ordinance or should the building permit expire and become null and void after the expiration of the twenty-four (24) month time period for making application for the building permit, the privileges granted by this amendatory ordinance shall terminate;

(15) Vehicular access from the adjacent vacant B-3 zoned land to the cul-de-sac and/or to the nursing home driveway may be permitted in conjunction with a specific development proposal for that vacant land, subject to the approval of the Directors of Public Works and Planning and Development Review;

(16) A secondary means of emergency access shall be provided to the nursing home site, either through the adjacent office building site to the south or through the vacant B-3 zoned land to the east. Such access shall be approved by the Director of Planning and Development Review and the Chief of Fire and Emergency Services.

(17) For the purposes of this ordinance, the term “adult care residence dwelling unit” means any dwelling unit functioning as part of a facility operated or maintained as a residence providing for the maintenance or care of four or more adults who are aged, infirm or disabled and which is licensed by the Commonwealth of Virginia as an assisted living facility. All adult care residence dwelling units shall contain provisions for living and sleeping, with sanitation facilities within the unit, and with or without cooking facilities within the unit. Those units that do not contain cooking facilities shall be occupied solely by individuals qualifying for assisted living care, as determined by the Commonwealth of Virginia, and shall not be occupied by the general public.

§ 2. This ordinance shall be in force and effect upon adoption.

II. This amendatory ordinance shall be in force and effect upon adoption.



City of Richmond

900 East Broad Street
2nd Floor of City Hall
Richmond, VA 23219
www.rva.gov

Item Request File Number: PRE.2022.0003

O & R Request

DATE: January 14, 2022

EDITION: 1

TO: The Honorable Members of City Council

THROUGH: The Honorable Levar M. Stoney, Mayor (Patron: Mayor, by Request)
(This in no way reflects a recommendation on behalf of the Mayor)

THROUGH: J.E. Lincoln Saunders, Chief Administrative Officer

THROUGH: Sharon L. Ebert, Deputy Chief Administrative Officer for Economic Development and Planning

FROM: Kevin J. Vonck, Director, Dept. of Planning and Development Review

RE: To amend and reordain Ord. No. 80-260-81-41, adopted Mar. 9, 1981, as previously amended by Ord. Nos. 81-152-138, adopted August 24, 1981, 84-110-83, adopted May 29, 1984, 89-318-295, adopted Nov. 13, 1989, 2006-26-52, adopted Feb. 27, 2006, 2006-260-263, adopted Oct. 23, 2006, 2012-163-164, adopted October 8, 2012, and Ord. No. 2017-169, adopted September 25, 2017, to amend the use of the parcel identified as Tax Map # C005-077/6003 to allow for an expansion of multi-family development known as “Beaufont Towers” located on the parcel identified as Tax Map # C005-0879/012.

ORD. OR RES. No. ____

PURPOSE: To amend and reordain Ord. No. 80-260-81-41, adopted Mar. 9, 1981, as previously amended by Ord. Nos. 81-152-138, adopted August 24, 1981, 84-110-83, adopted May 29, 1984, 89-318-295, adopted Nov. 13, 1989, 2006-26-52, adopted Feb. 27, 2006, 2006-260-263, adopted Oct. 23, 2006, 2012-163-164, adopted October 8, 2012, and Ord. No. 2017-169, adopted September 25, 2017, to amend the use of the parcel identified as Tax Map # C005-077/6003 to allow for an expansion of multi-family development known as “Beaufont Towers” located on the parcel identified as Tax Map # C005-0879/012.

REASON: The applicant has requested the permitted uses for the Beaufont Oaks Community Unit Plan be amended to remove the designation of “Reserved for Future Extension” at 400 Hioaks to allow for the expansion of the development known as “Beaufont Towers that is presently located completely within the property at 350 Hioaks Road.”

RECOMMENDATION: In accordance with the requirements of the City Charter and the Zoning Ordinance, the City Planning Commission will review this request and make a recommendation to City Council. This item will be scheduled for consideration by the Commission at its March 7, 2022, meeting. A letter outlining the Commission’s recommendation will be forwarded to City Council following that meeting.

BACKGROUND: The subject properties, known as 350 and 400 Hioaks Road, are a component of the Beaufont Oaks Community Unit Plan. The underlying zoning of the subject property is R 3 (Single Family Residential). The subject properties are a combined 6.2 acres. 350 Hioaks Road is currently with an age-restricted multi-family development that also includes assisted living and memory care facilities. 400 Hioaks Road is currently unimproved. The subject property is located in the Hioaks neighborhood of the Midlothian planning district.

The multi-family development at 350 Hioaks Road is proposing to add a building addition, outdoor seating and parking area that requires expansion into 400 Hioaks Road.

Richmond 300 recommends a future land use of “Destination Mixed Use” for the property. The primary uses envisioned for Destination Mixed Use are retail/office/personal service, multi-family residential, cultural, and open space. Secondary uses are institutional and government. The development style envisioned is higher density, transit oriented on vacant or underutilized sites. New development should be urban in form, may be of larger scale than the existing context, and should pay special attention to the historic character of the existing context. Development should enhance the public realm and create a sense of place, with many vertically mixed use buildings. A gridded street pattern should be continued or introduced to increase connectivity. Ground floor uses are envisioned to engage with and enliven the street through windows, doors, storefronts and other features that allow transparency and interaction between building and street. The recommended intensity is high with new buildings typically a minimum of five stories. Pedestrian, bicycle and transit access must be prioritized.

The property is also within the Chippenham Hospital National/Regional Node. This node is envisioned as continuing to provide high quality jobs associated with the hospital and medical office related uses. Additionally, the older multi-family residential communities can be redeveloped into high density, mixed use neighborhoods. The redesign of these communities should emphasize walkable, well connected communities with well-designed buildings, a street grid, sidewalks, and street trees. The growth potential for the area is medium the older low density, multi-family developments can be redeveloped with a mix of uses, higher residential densities and a mix of housing types. The portions of Jahnke Road and Hioaks Road that abut the property are each designated as a “Major Mixed use Street” and the portion of Jahnke Road that abuts the property is designated as a “Great Street” on the Great Streets and Street Typologies Map.

Chippenham Hospital and complementary medical office buildings are located directly to the north of the subject property. Chippenham Parkway is located directly to the west. An assisted living facility is located directly to the south, and multi-family dwellings are located to the east.

FISCAL IMPACT / COST: The Department of Planning and Development Review does not anticipate any impact to the City’s budget for this or future fiscal years.

FISCAL IMPLICATIONS: Staff time for processing the request; preparation of draft ordinance; and publishing, mailing and posting of public notices.

BUDGET AMENDMENT NECESSARY: No

REVENUE TO CITY: \$1,500 application fee

DESIRED EFFECTIVE DATE: Upon Adoption

REQUESTED INTRODUCTION DATE: February 14, 2022

CITY COUNCIL PUBLIC HEARING DATE: March 14, 2022

REQUESTED AGENDA: Consent

RECOMMENDED COUNCIL COMMITTEE: None

CONSIDERATION BY OTHER GOVERNMENTAL ENTITIES: City Planning Commission,
March 7, 2022

AFFECTED AGENCIES: Office of Chief Administrative Officer
Law Department (for review of draft ordinance)

RELATIONSHIP TO EXISTING ORD. OR RES.: None.

REQUIRED CHANGES TO WORK PROGRAM(S): None.

ATTACHMENTS: Draft Ordinance, Application Form, Applicant's Report, Plan, Map

STAFF: Richard Saunders, Senior Planner
Land Use Administration (Room 511) 646 5648

I MOND

GINIA

Application for: **COMMUNITY UNIT PLAN**

Department of Planning and Development Review
Land Use Administration Division
900 E. Broad Street, Room 511
Richmond, Virginia 23219
(804) 646-6304

Application is hereby submitted for: (check one)

preliminary plan

Final Plan

preliminary plan admendment

Final Plan Admenment

Project Name/Location

Property Address: 350 Hioaks Rd Richmond, VA 23225

Date: 07/30/2021

Tax Map #: C0050776003 & C0050879012 Fee: \$1,750

Total area of affected site in acres: 2.5

(See page 7 for fee schedule, please make check payable to the "City of Richmond")

Zoning

Current Zoning: R-3 Residential (Single Family)

Existing Use: Retirement/Assisted Living Facility

Proposed Use

(Please include a detailed description of the proposed use in the required applicant's report)

Building & Parking Lot Expansion for the Barrington at Hioaks Retirement and Assisted Living Community

Existing Use: Retirement/Assisted Living Facility

Is this property subject to any previous and use cases?

Yes

No

If Yes, please list the Ord'nance Number: _____

Applicant/Contact Person. Kevin Pennock

Dewber Inc

4805 Lake Brook Drive Suite 200

Glen Allen

VA

23060

(804) 205.3338

804

290.7928

KPennock Dewbe .com

Property Owner: Beaufont Towers C/O Retirement Unlimited Inc.

Andrew Kelderhouse, agent

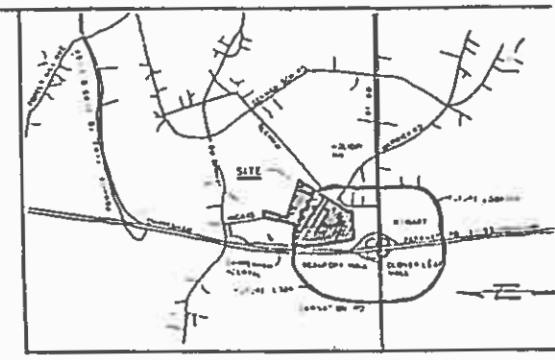
YAc@

The Barrington at Hioaks – Applicant Report (CUP-097624-2021)

The purpose of this proposed project is to construct site improvements at the Barrington at Hioaks Retirement Facility. The site includes the parcel located at 350 Hioaks Rd, Richmond Va as well as the parcel directly adjacent to the north of the facility (400 Hioaks Rd). The improvements consist of an expansion of the existing building, an expansion of the parking lot to the North and a widening of the existing entrance.

As part of this project for adjacent parcels and property owner considerations:

- A. There will be no impact to the health, safety and welfare of the occupants of the adjacent properties.
- B. It will not unreasonably impair supply of light and air to adjacent properties.
- C. It will not unreasonably increase congestion on the streets.
- D. It will not increase public danger from fire or other concerns.
- E. As proposed the project will not foreseeably impact property values of the surrounding area.



VICINITY MAP



SITE PLAN
1"=100'-0"

B-3
FROM 136.25 ACRES

ST JOHN'S WOODS APARTMENTS

OPEN SPACE
12.87 ACRES

BEAUFONT OAK
124 UNITS 14.057 ACRES
128 UNITS 8.006 ACRES

PROPOSED COMMUNITY SHOPPING
2.65 ACRES
20,000 SQ. FT.

CHURCH/DAY CARE CENTER
1.58 ACRES

PROPOSED OFFICE
8.03 ACRES
145,000 SQ. FT.

DOCTORS OFFICES

HIOAKS ROAD

MEDICAL CLINICS

CHEPPENHAM HOSPITAL

TUCKER'S PAVILION

property of
HOSPITAL CORPORATION OF AMERICA

THE BARRINGTON AT HIOAKS
PARKING EXPANSION

REVISED DUMPSTER LOCATION

PROPOSED 50' BLDG TO BE DEDICATED TO CITY

2 PARKING SPACES DELETED

PROPOSED BEAUFONT MANOR
109 UNITS 5.00 ACRES
4 STORIES - 100,000 SQ. FT.

20' BUFFER EASEMENT

PHASE I

PROPOSED CLIP CIRCLES

20'

PROPOSED FIRE LANE (18' WIDTH)
PROPOSED CLIP LINE

FUTURE PROPOSED R. WHEN PHASE II IS BUILT

CONCEPTUAL PL. COMMERCIAL/SERVICE/OFFICE BLDG. FOR B-3

SIGMA CORP.

DEPT. OF CORRECTIONS
OFFICE BLDG
4 STORIES
9,552 ACRES

EMERGENCY ACCESS
PROPOSED BEAUFONT HEALTH CARE CENTER (NURSING HOME)
60 BED HEALTH CARE FACILITY
FUTURE 60 BED ADDITION (PHASE II)
3,803 ACRES
1 STORY, 36,000 SQ. FT. BUILDING

10	CITY COMMENTS	6-19-82
9	REVISIONS	6-15-82
8	REVISIONS	5-18-82
7	REVISIONS	3-30-82
6	REVISIONS	10-27-81
5	ADDED CONCEPTUAL PLAN FOR B-3	6-02-80
4	ADDED HEALTH CARE CENTER	3-14-80
3	REVISED ALLEGE BEAUFONT TOWERS	2-5-80
2	REVISED SITE PLAN	1-23-80
1	BEAUFONT MANOR-TOWERS INCREASE	10-1-80
EL	DESIGNED	6/81

12 Revised to incorporate "Revised for Future Extension" into "Beaufont Towers" 1-13-2022
11 Revised to add church as a permitted use 5-16-2017

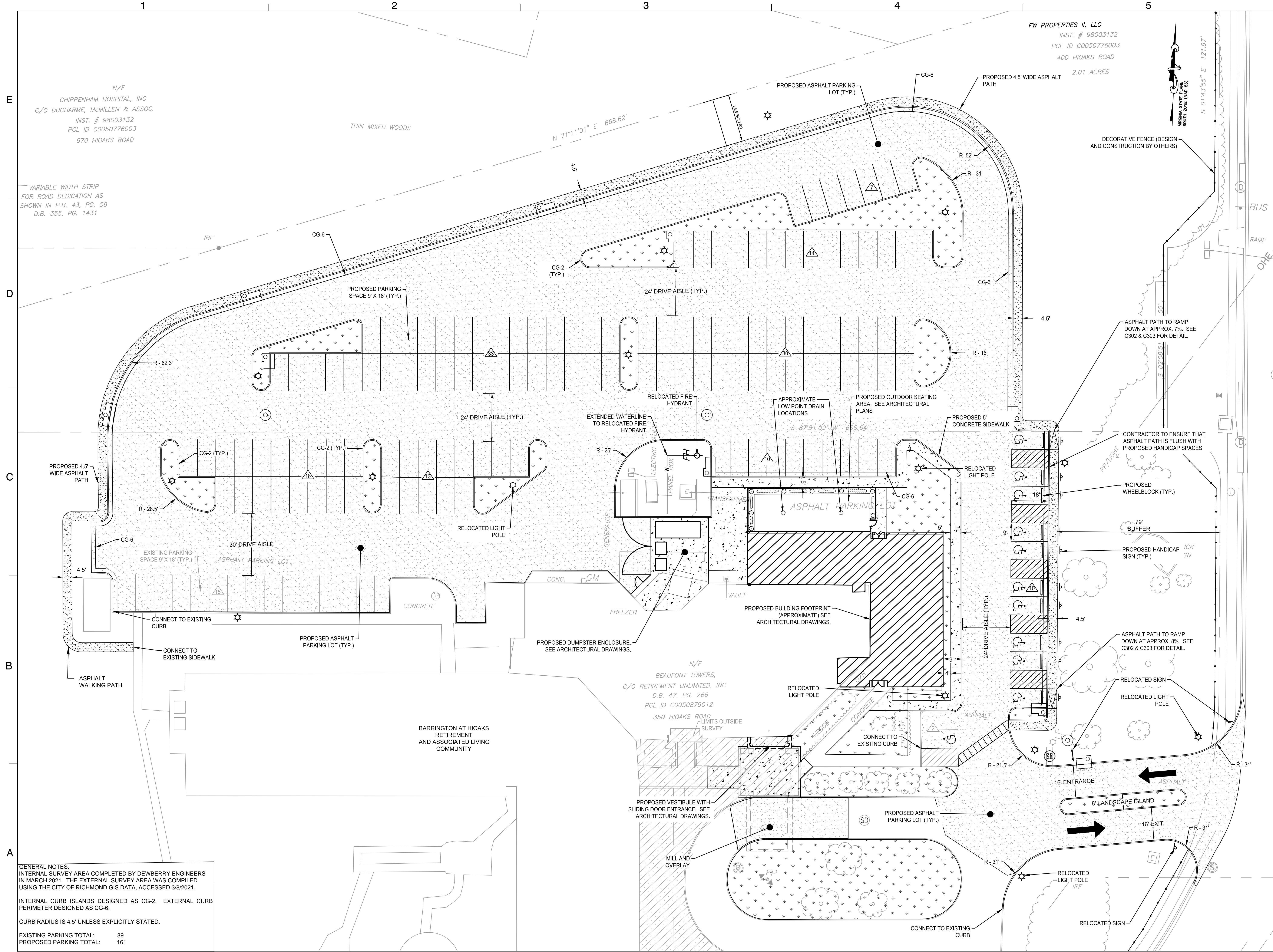
MILLS, OBENCHAIN, OLIVER & WEBB, INC.
ARCHITECTS - ENGINEERS - PLANNERS
GLASSBORO, VIRGINIA

DESIGNED BY MOODY
DRAWN BY D.L.G., D.H.H.
PROJECT NO. 8238
DATE 15 AUG 85

BEAUFONT OAKS
COMMUNITY UNIT PLAN
RICHMOND VIRGINIA

DATE 6/81
SCALE 1/8"=1'-0"

FILE COPY - STAFF COPY
O+R COPY - 1989 AMENDMENT
File Copy- 2022 Amendment



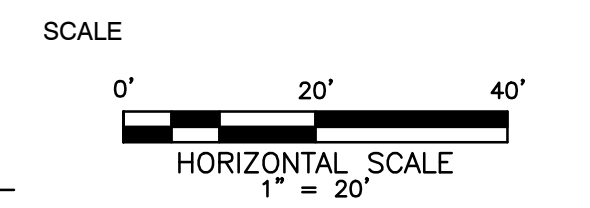
FW PROPERTIES II, LLC
 INST. # 98003132
 PCL ID C0050776003
 400 HIOAKS ROAD
 2.01 ACRES

Dewberry
 Dewberry Engineers Inc.
 4805 Lake Brook Drive, Suite 200
 Glen Allen, VA 23060
 Phone: 804.290.7957
 Fax: 804.290.7928
 www.dewberry.com

**THE BARRINGTON AT HIOAKS
 PARKING EXPANSION**
 COMMUNITY UNIT PLAN DOCUMENTS
 RICHMOND, VIRGINIA

SEAL
 COMMONWEALTH OF VIRGINIA
 KEVIN A. PENNOCK
 Lic. No. 037023
 12/2/2021
 PROFESSIONAL ENGINEER

**PRELIMINARY
 NOT FOR CONSTRUCTION**



REVISIONS

No.	DATE	BY	Description

DRAWN BY: PMG/AMD
 APPROVED BY: KAP
 CHECKED BY: MNM
 DATE: DECEMBER 2021

**SITE AND UTILITY
 PLAN**

PROJECT NO. 50138582
 SHEET NO.

C301

N/F
 CHIPPENHAM HOSPITAL, INC
 C/O DUCHARME, McMILLEN & ASSOC.
 INST. # 98003132
 PCL ID C0050776003
 670 HIOAKS ROAD

VARIABLE WIDTH STRIP
 FOR ROAD DEDICATION AS
 SHOWN IN P.B. 43, PG. 58
 D.B. 355, PG. 1431

N/F
 BEAUFONT TOWERS,
 C/O RETIREMENT UNLIMITED, INC
 D.B. 47, PG. 266
 PCL ID C0050879012
 350 HIOAKS ROAD
 LIMITS OUTSIDE SURVEY

GENERAL NOTES:
 INTERNAL SURVEY AREA COMPLETED BY DEWBERRY ENGINEERS
 IN MARCH 2021. THE EXTERNAL SURVEY AREA WAS COMPILED
 USING THE CITY OF RICHMOND GIS DATA, ACCESSED 3/8/2021.
 INTERNAL CURB ISLANDS DESIGNED AS CG-2. EXTERNAL CURB
 PERIMETER DESIGNED AS CG-6.
 CURB RADIUS IS 4.5' UNLESS EXPLICITLY STATED.
 EXISTING PARKING TOTAL: 89
 PROPOSED PARKING TOTAL: 161