












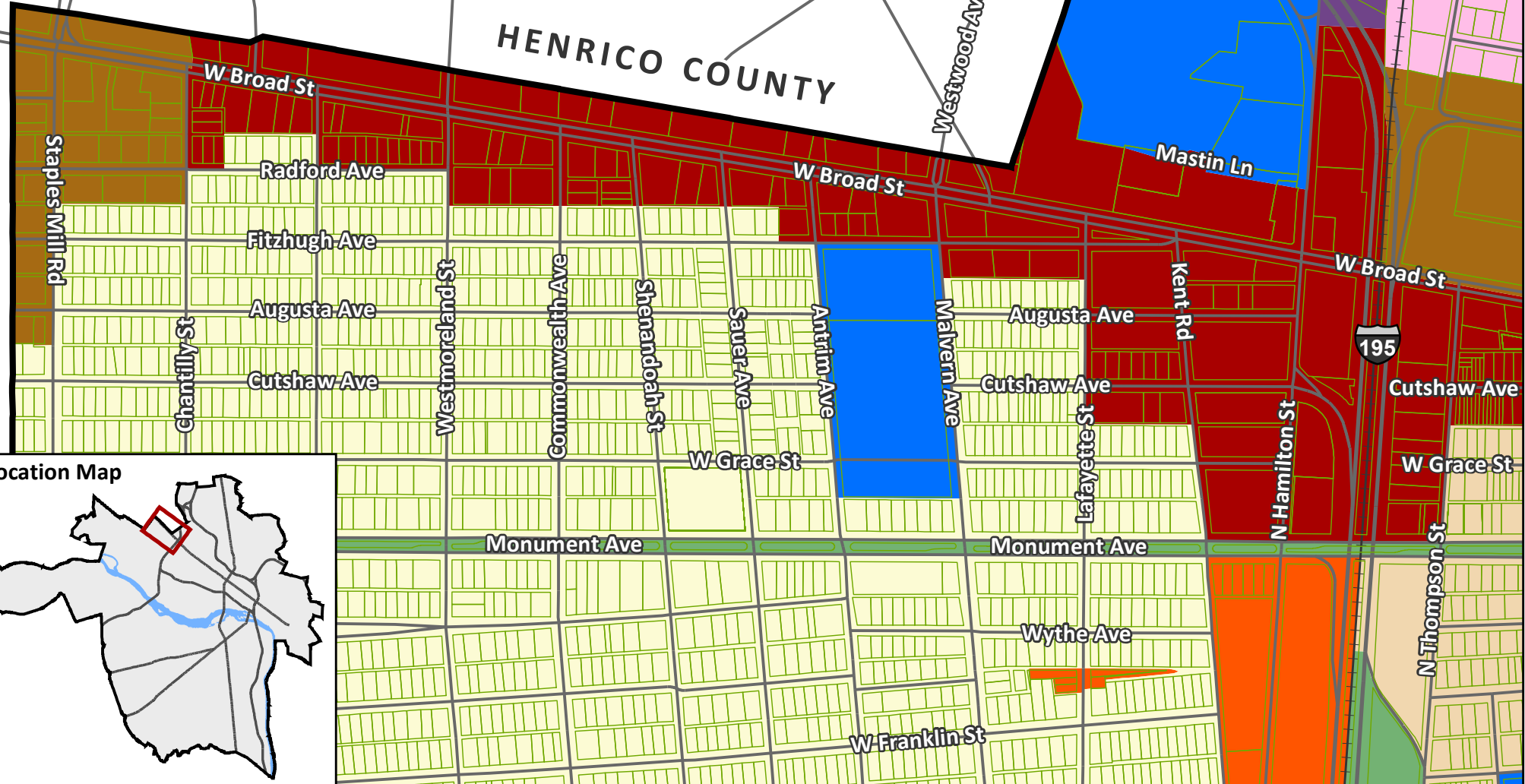
# West Broad Street - Master Plan Future Land Use

- |  |                        |   |                       |
|--|------------------------|---|-----------------------|
|  | Residential            |  | Destination Mixed-Use |
|  | Neighborhood Mixed-Use |  | Downtown Mixed-Use    |
|  | Community Mixed-Use    |  | Industrial            |
|  | Corridor Mixed-Use     |  | Institutional         |
|  | Industrial Mixed-Use   |  | Public Open Space     |



Created by PDR, November 17, 2021

HENRICO COUNTY



Location Map

