

INTRODUCED: September 23, 2024

AN ORDINANCE No. 2024-260

To authorize the special use of the property known as 1537 Rogers Street for the purpose of one two-family detached dwelling, upon certain terms and conditions. (7th District)

Patron – Mayor Stoney (By Request)

Approved as to form and legality
by the City Attorney

PUBLIC HEARING: NOV 12 2024 AT 6 P.M.

WHEREAS, the owner of the property known as 1537 Rogers Street, which is situated in a R-5 Single-Family Residential District, desires to use such property for the purpose of one two-family detached dwelling, which use, among other things, is not currently allowed by section 30-410.1, concerning permitted principal uses, of the Code of the City of Richmond (2020), as amended; and

WHEREAS, in accordance with section 17.11 of the Charter of the City of Richmond (2020), as amended, it has been made to appear that, if granted subject to the terms and conditions set forth in this ordinance, the special use granted by this ordinance will not be detrimental to the safety, health, morals and general welfare of the community involved, will not tend to create

AYES: 8 NOES: 0 ABSTAIN: _____

ADOPTED: NOV 12 2024 REJECTED: _____ STRICKEN: _____

congestion in streets, roads, alleys and other public ways and places in the area involved, will not create hazards from fire, panic or other dangers, will not tend to overcrowding of land and cause an undue concentration of population, will not adversely affect or interfere with public or private schools, parks, playgrounds, water supplies, sewage disposal, transportation or other public requirements, conveniences and improvements, and will not interfere with adequate light and air; and

WHEREAS, (i) the City Planning Commission has conducted a public hearing to investigate the circumstances and conditions upon which the Council is empowered to authorize such use, (ii) the City Planning Commission has reported to the Council the results of such public hearing and investigation and its recommendations with respect thereto, and (iii) the Council has conducted a public hearing on this ordinance at which the person in interest and all other persons have had an opportunity to be heard;

NOW, THEREFORE,

THE CITY OF RICHMOND HEREBY ORDAINS:

§ 1. **Finding.** Pursuant to section 30-1050.1 of the Code of the City of Richmond (2020), as amended, the Council hereby finds that the special use set forth in and subject to the terms and conditions of this ordinance will not (i) be detrimental to the safety, health, morals and general welfare of the community involved, (ii) tend to create congestion in streets, roads, alleys and other public ways and places in the area involved, (iii) create hazards from fire, panic or other dangers, (iv) tend to overcrowding of land and cause an undue concentration of population, (v) adversely affect or interfere with public or private schools, parks, playgrounds, water supplies, sewage disposal, transportation or other public requirements, conveniences and improvements, or (vi) interfere with adequate light and air.

§ 2. **Grant of Special Use Permit.**

(a) Subject to the terms and conditions set forth in this ordinance, the property known as 1537 Rogers Street and identified as Tax Parcel No. E000-0930/043 in the 2024 records of the City Assessor, being more particularly shown on a survey entitled “Map Showing the Improvements on No. 1537 Rogers Street Lot 69, ‘Brauers Plan’ in the City of Richmond, VA.,” prepared by Virginia Surveys, and dated February 6, 2024, a copy of which is attached to and made a part of this ordinance, hereinafter referred to as “the Property,” is hereby permitted to be used for the purpose of one two-family detached dwelling, hereinafter referred to as “the Special Use,” substantially as shown on the plans entitled “Sketch Showing the Proposed Improvements on No. 1537 Rogers Street Lot 69, ‘Brauers Plan’ in the City of Richmond, VA.,” prepared by Virginia Surveys, and dated February 6, 2024, and “1537 Rogers Street,” prepared by Unlimited Renovations LLC, and dated October 2019, hereinafter referred to, collectively, as “the Plans,” copies of which are attached to and made a part of this ordinance.

(b) The adoption of this ordinance shall constitute the issuance of a special use permit for the Property. The special use permit shall inure to the benefit of the owner or owners of the fee simple title to the Property as of the date on which this ordinance is adopted and their successors in fee simple title, all of which are hereinafter referred to as “the Owner.” The conditions contained in this ordinance shall be binding on the Owner.

§ 3. **Special Terms and Conditions.** This special use permit is conditioned on the following special terms and conditions:

(a) The Special Use of the Property shall be as one two-family detached dwelling, substantially as shown on the Plans.

(b) No fewer than one off-street parking space shall be provided for the Special Use,

substantially as shown on the Plans.

(c) The height of the Special Use shall not exceed two stories, substantially as shown on the Plans.

(d) All building materials, elevations, and site improvements, including landscaping, shall be substantially as shown on the Plans.

(e) All mechanical equipment serving the Property shall be located or screened so as not to be visible from any public right-of-way.

§ 4. **Supplemental Terms and Conditions.** This special use permit is conditioned on the following supplemental terms and conditions:

(a) All required final grading and drainage plans, together with all easements made necessary by such plans, must be approved by the Director of Public Utilities prior to the issuance of the building permit.

(b) Storm or surface water shall not be allowed to accumulate on the land. The Owner, at its sole cost and expense, shall provide and maintain at all times adequate facilities for the drainage of storm or surface water from the Property so as not to adversely affect or damage any other property or public streets and the use thereof.

(c) Facilities for the collection of refuse shall be provided in accordance with the requirements of the Director of Public Works. Such facilities shall be located or screened so as not to be visible from adjacent properties and public streets.

(d) Any encroachments existing, proposed on the Plans or contemplated in the future shall require separate authorization and shall be subject to the applicable provisions of the Code of the City of Richmond (2020), as amended, and all future amendments to such laws.

(e) The Owner shall make improvements within the right-of-way, including the planting of one street tree along Rogers Street, substantially as shown on the Plans, which improvements may be completed in one or more phases as approved by the Director of Public Works. All improvements and work within the public right-of-way shall be (i) completed in accordance with the requirements of the Director of Public Works, (ii) considered completed only upon written confirmation by the Director of Public Works or the designee thereof that such improvements and work are in accordance with such requirements, (iii) transferred to the City, following the written confirmation by the Director of Public Works or the designee thereof, pursuant to a transfer of interest document approved as to form by the City Attorney and accepted by the Chief Administrative Officer or the designee thereof on behalf of the City. The Chief Administrative Officer or the designee thereof, for and on behalf of the City, is hereby authorized to accept, in the manner for which this subsection provides, all improvements and work required by and meeting the requirements of this subsection. The final certificate of occupancy shall not be issued for the Property until all requirements of this subsection are fully satisfied.

(f) In all other respects, the use of the Property shall be in accordance with the applicable underlying zoning regulations.

§ 5. **General Terms and Conditions.** This special use permit is conditioned on the following general terms and conditions:

(a) No permit implementing this special use permit shall be approved until satisfactory evidence has been presented to the Zoning Administrator that any delinquent real estate taxes applicable to the Property have been paid.

(b) The Owner shall be bound by, shall observe and shall comply with all other laws, ordinances, rules and regulations applicable to the Property, except as otherwise expressly provided in this ordinance.

(c) Words and phrases used in this ordinance shall be interpreted to have the meanings ascribed to them by section 30-1220 of the Code of the City of Richmond (2020), as amended, unless the context clearly indicates that a different meaning is intended.

(d) Notwithstanding any other provision of law, this special use permit is being approved due, in part, to the mitigating effects of each and every condition attached hereto; consequently, if any portion of this ordinance is determined to be invalid for any reason by a final, non-appealable order of any Virginia or federal court of competent jurisdiction, the invalidity shall cause the entire ordinance to be void and of no further effect from the effective date of such order.

(e) The privileges granted by this ordinance may be revoked pursuant to the provisions of sections 30-1050.7 through 30-1050.11 of the Code of the City of Richmond (2020), as amended, and all future amendments to such laws. Failure to comply with the terms and conditions of this ordinance shall constitute a violation of section 30-1080 of the Code of the City of Richmond (2020), as amended, and all future amendments to such law, or any other applicable laws or regulations.

(f) When the privileges granted by this ordinance terminate and the special use permit granted hereby becomes null and void, whether as a result of the Owner relinquishing this special use permit in a writing addressed to the Director of Planning and Development Review or otherwise, use of the Property shall be governed thereafter by the zoning regulations prescribed for the district in which the Property is then situated.

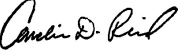
§ 6. **Implementation.** The Commissioner of Buildings is authorized to issue a building

permit substantially in accordance with the Plans for the Special Use subject to the terms and conditions set forth in this ordinance. An application for the building permit shall be made within 1,096 calendar days following the date on which this ordinance becomes effective. If either the application for the building permit is not made within the time period stated in the previous sentence or the building permit terminates under any provision of the Virginia Statewide Building Code, this ordinance and the special use permit granted hereby shall terminate and become null and void.

§ 7. **Effective Date.** This ordinance shall be in force and effect upon adoption.

APPROVED AS TO FORM:

CITY ATTORNEY'S OFFICE

A TRUE COPY:
TESTE:

Carolin D. Reed
City Clerk



City of Richmond

900 East Broad Street
2nd Floor of City Hall
Richmond, VA 23219
www.rva.gov

Master

File Number: Admin-2024-0810

File ID: Admin-2024-0810 **Type:** Request for Ordinance or Resolution **Status:** Regular Agenda

Version: 1 **Reference:** **In Control:** City Clerk Waiting Room

Department: **Cost:** **File Created:** 07/25/2024

Subject: **Final Action:**

Title:

Internal Notes:

Code Sections:

Agenda Date: 09/23/2024

Indexes:

Agenda Number:

Patron(s):

Enactment Date:

Attachments: Admin-2024-0810 - Application Documents - 1537
Rogers Street, Admin-2024-0810 - AATF Ordinance

Enactment Number:

Contact:

Introduction Date:

Drafter: Shaianna.Trump@rva.gov

Effective Date:

Related Files:

Approval History

Version	Seq #	Action Date	Approver	Action	Due Date
1	1	9/4/2024	Matthew Ebinger	Approve	9/6/2024
1	2	9/4/2024	Kris Daniel-Thiem - FYI	Notified - FYI	
1	3	9/4/2024	Kevin Vonck	Approve	9/11/2024
1	4	9/4/2024	Alecia Blackwell - FYI	Notified - FYI	
1	5	9/5/2024	Sharon Ebert	Approve	9/7/2024
1	6	9/5/2024	Caitlin Sedano - FYI	Notified - FYI	
1	7	9/10/2024	Jeff Gray	Approve	9/9/2024
1	8	9/11/2024	Lincoln Saunders	Approve	9/12/2024
1	9	9/16/2024	Mayor Stoney	Approve	9/13/2024

History of Legislative File

Ver- sion:	Acting Body:	Date:	Action:	Sent To:	Due Date:	Return Date:	Result:

Text of Legislative File Admin-2024-0810

City of Richmond
Intracity Correspondence

O&R Transmittal

DATE: September 4, 2024

TO: The Honorable Members of City Council
THROUGH: The Honorable Levar M. Stoney, Mayor (by request)
(This is no way reflects a recommendation on behalf of the Mayor)
THROUGH: J.E. Lincoln Saunders, Chief Administrative Officer
THROUGH: Sharon L. Ebert, DCAO for Planning & Economic Development
FROM: Kevin J. Vonck, Director of Planning & Development Review
RE: To authorize the special use of the property known as 1537 Rogers Street for the purpose of one two-family detached dwelling, upon certain terms and conditions.

ORD. OR RES. No.

PURPOSE: The applicant is requesting a Special Use Permit to authorize a two-family detached dwelling within a R-5 Single-Family Residential District. The two-family use is not permitted in the R-5 district. A Special Use Permit is therefore required.

BACKGROUND: The property is located in the Brauers neighborhood on Rogers Street between Fairfield Avenue and Brauers Lane. The property is currently a 3,990 square foot (0.092 acre) parcel of land The City's Richmond 300 Master Plan designates a future land use for the subject property as Neighborhood-Mixed Use, which is defined as, "Existing or new highly-walkable urban neighborhoods that are predominantly residential with a small, but critical, percentage of parcels providing retail, office, personal service, and institutional uses," (RVA 300, p. 82).

Intensity: Building heights are generally two to four stories. Buildings taller than four stories may be found along major streets. Parcels are generally between 1,500 and 5,000 sq. ft.

Primary Uses: Single-family houses, accessory dwelling units, duplexes, small multi-family buildings (typically 3-10 units), and open space.

Secondary Uses: Large multifamily buildings (10+units), retail/office/personal service, institutional, cultural, and government.

The current zoning for the property is R-5 Single-Family Residential District. The area is generally residential with a variety of residential zoning districts. The density of the proposed is two units upon 0.092 acres or roughly 22 units per acre.

COMMUNITY ENGAGEMENT: Applicant is responsible for initial community outreach. Additional community notification will take place by staff after introduction.

STRATEGIC INITATIVES AND OTHER GOVERNMENTAL: Richmond 300 Master Plan

FISCAL IMPACT: \$300 application fee.

DESIRED EFFECTIVE DATE: Upon adoption

REQUESTED INTRODUCTION DATE: September 23, 2024

CITY COUNCIL PUBLIC HEARING DATE: November 12, 2024

REQUESTED AGENDA: Consent

RECOMMENDED COUNCIL COMMITTEE: Planning Commission, November 4, 2024

AFFECTED AGENCIES: Office of Chief Administrative Officer
Law Department (for review of draft ordinance)

RELATIONSHIP TO EXISTING ORD. OR RES.: None

ATTACHMENTS: Draft Ordinance, Application Form, Applicant's Report, Plans, Survey,
STAFF:

Matthew Ebinger, Planning Supervisor, Land Use Administration (Room 511) 646-6308
Shaianna Trump, Planner Associate, Land Use Administration (Room 511) 646-7319



Application for **SPECIAL USE PERMIT**

Department of Planning and Development Review

Land Use Administration Division

900 E. Broad Street, Room 511

Richmond, Virginia 23219

(804) 646-6304

<http://www.richmondgov.com/>

Application is hereby submitted for: (check one)

- special use permit, new**
- special use permit, plan amendment**
- special use permit, text only amendment**

Project Name/Location

Property Address: 1537 Rogers Street Date: _____

Parcel I.D. #: E0000930043 Fee: \$300

Total area of affected site in acres: 0.092

(See **page 6** for fee schedule, please make check payable to the "City of Richmond")

Zoning

Current Zoning: R-5

Richmond 300 Land Use Designation: Neighborhood Mixed-Use

Proposed Use

(Please include a detailed description of the proposed use in the required applicant's report)

One two-family detached dwelling on the currently vacant property

Existing Use: Vacant

Is this property subject to any previous land use cases?

Yes

No

If Yes, please list the Ordinance Number: _____

Applicant/Contact Person: Will Gillette

Company: Baker Development Resources

Mailing Address: 530 East Main Street, Suite 730

City: Richmond State: VA Zip Code: 23221

Telephone: (864) 377-9140 Fax: ()

Email: will@bakerdevelopmentresources.com

Property Owner: BOLLARD LLC

If Business Entity, name and title of authorized signee: _____

(The person or persons executing or attesting the execution of this Application on behalf of the Company certifies that he or she has or have been duly authorized and empowered to so execute or attest.)

Mailing Address: 1608 CEDARHURST DR

City: RICHMOND State: VA Zip Code: 23225

Telephone: (804) 399-7495 Fax: ()

Email: bryantraylor@gmail.com

Property Owner Signature: _____

The names, addresses, telephone numbers and signatures of all owners of the property are required. Please attach additional sheets as needed. If a legal representative signs for a property owner, please attach an executed power of attorney. **Faxed or photocopied signatures will not be accepted.**

NOTE: Please attach the required plans, checklist, and a check for the application fee (see Filing Procedures for special use permits)

APPLICANT'S REPORT

February 8th, 2024

*Special Use Permit Request
1537 Rogers Street, Richmond, Virginia
Map Reference Number: E000-0930/043*

Submitted to:	City of Richmond Department of Planning and Development Review Land Use Administration 900 East Broad Street, Suite 511 Richmond, Virginia 23219
Submitted by:	Baker Development Resources 530 East Main Street, Suite 730 Richmond, Virginia 23219

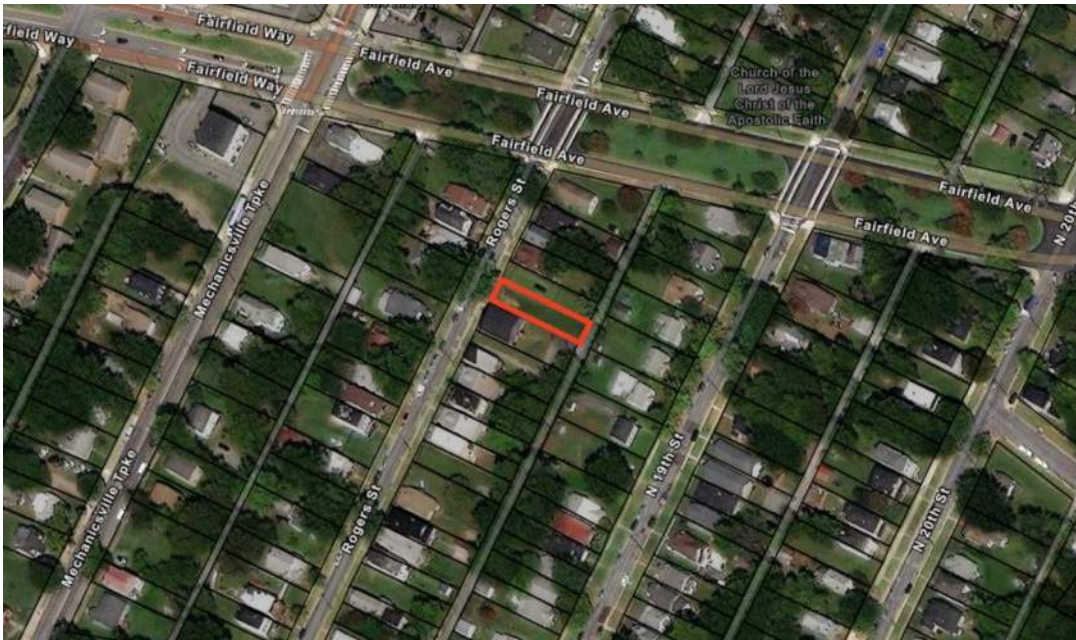
Introduction

The property owner is requesting a special use permit (the "SUP") for 1537 Rogers Street (the "Property"). The SUP would authorize the construction of a two-family detached dwelling on the currently vacant Property. While the two-family detached use is found within the block and is permissible by-right in the R-6 zoning district which is located just one block to the west, it is not permitted by the underlying R-5 Single-Family Residential zoning district, and therefore, a SUP is required.

Existing Conditions

SITE DESCRIPTION AND EXISTING LAND USE

Property is referenced by the City Assessor as tax parcel E000-0930/043, has 30' of street frontage along Rogers Street and contains approximately 3,990 square feet of lot area. The Property is relatively flat and is currently vacant. Access is provided by a north-south alley, located to the rear of the Property.



The properties in the immediate vicinity are developed with a range of uses and building forms. Single- and two-family dwellings, primarily clad in lap siding, of are found in the block and range from one to two stories.

EXISTING ZONING

The Property as well as those in the block and to the north and east are zoned R-5 Single-Family Residential. To the south and one block to the west lie properties which are zoned R-6 Single-Family Attached which permits the proposed two-family detached use while

properties zoned B-2 Community Business District can be found to the northwest along Fairfield Avenue.

MASTER PLAN DESIGNATION

The Richmond 300 Master Plan (the "Master Plan") suggests "Neighborhood Mixed-Use" for the Property. The Master Plan describes this land use designation as "existing or new highly-walkable urban neighborhoods that are predominantly residential with a small, but critical, percentage of parcels providing retail, office, personal service, and institutional uses." Recommended development styles are described as featuring "a variety of building types that are close to one another and create a unified street wall. The building size, density, and zoning districts for these areas vary depending on historical densities and neighborhood characteristics. Single-family, two-family, and small multi-family buildings are contemplated as the primary uses in these areas."

In addition to the Property-specific guidance offered by the Vision and Core Concepts chapter, there are a number of other goals elsewhere within the Master Plan that support this request:

- Page 109 (Equitable Transportation Chapter), Objective 6.1 to "Increase the number of residents and jobs at Nodes and along enhanced transit corridors in a land development pattern that prioritizes multi-modal transportation options."
 - b. Develop housing at all income levels in and near Nodes and along major corridors (see strategies Goal 14).
- Page 136 (Diverse Economy Chapter), Objective 11.1 to "Increase the areas of appropriately zoned land near various transportation modes and housing to retain, create, and attract employers."
 - d. Encourage the development of a variety of quality housing types to house employees across the economic spectrum (see Goal 14).
- Page 150 (Inclusive Housing Chapter), Objective 14.1 to "Increase city-wide awareness of the importance of integrating housing at all income levels into every residential neighborhood so every household has housing choice throughout the city."
- Page 152 (Inclusive Housing Chapter) (see map on p. 153), Objective 14.4 to "Increase the number of mixed-income communities along enhanced transit corridors."
- Page 152 (Inclusive Housing Chapter) (see map on p. 153), Objective 14.5 to "Encourage more housing types throughout the city and greater density along enhanced transit corridors and at Nodes (shown in Figure 38 [p.153]) by amending the Zoning Ordinance."
 - e) Allow the development of middle housing (2- to 4- unit buildings) by-right within 1/2 mile of high-frequency transit stops.
- Page 155 (Inclusive Housing Chapter), Objective 14.8 to "Develop inclusionary and equitable housing options for our gentrifying neighborhoods to prevent involuntary displacement."
- Page 159 (Thriving Environment Chapter) Objective 15.1 to "Reduce air pollution related to transportation."
 - a. Increase the number of Richmonders living in a development pattern that encourages density and reduces dependency on single-occupancy vehicles (see Goal 1, Goal 8, Goal 14).

- Page 86 (High-Quality Places Chapter), Objective 1.4, to “maintain and improve primarily residential areas by increasing their linkages to...corridors...and maintaining high-quality design standards”
- Page 100 (High Quality Places Chapter), Objective 4.1, to “create and preserve high-quality, distinctive, and well-designed neighborhoods and nodes throughout the City,” as the request introduces thoughtfully designed new construction in a manner not otherwise assured by-right.

TRANSPORTATION

The Property is located near the Mechanicsville Pike + Fairfield Street bus stop which is serviced by the #5 bus line along with other bus stops which service the #12 line.

Proposal

PROJECT SUMMARY

The applicant is proposing to construct a new, two-family detached dwelling on the currently vacant Property which would be configured to appear as a single-family dwelling from the street.

PURPOSE OF REQUEST

The Property consists of a single lot of record that is of typical size and configuration for the vicinity. The Property has a width of roughly 30 feet and contains approximately 3,990 square feet of lot area. The owner would like to construct a two-family dwelling on the Property. While two-family dwellings can be found in the block, the R-5 district does not permit two-family detached dwellings and therefore, a SUP is required in order to permit the proposed development.

The Property's lot width and area are compatible with other lots in the vicinity, which vary in size but are all characteristically smaller urban lots. On the subject block face, a majority of the lots are developed with homes that do not comply with the current R-5 requirements for lot width or area. These dwellings were typically built with minimal side-yard setbacks and are substandard where the 50 feet of lot width and 6,000 square feet of lot area required for single-family detached dwellings are concerned.

In exchange for the SUP, the intent of this request is to ensure a high-quality market rate infill development. The overall project would be appropriately dense and efficient. At the same time, it would remain respectful to the historic lot pattern in the vicinity thereby remaining consistent with the predominant character of the area. Finally, the quality assurances conditioned through the SUP would guarantee a higher quality development than might otherwise be developed by right.

PROJECT DETAILS

The two-family detached dwelling would be two stories in height. From the street, the proposed building would read as a single-family dwelling, and is therefore consistent with

other residential buildings in the vicinity in terms of scale and character. The building facade would be traditional in design and reflect architectural details that are existing in the block. The building would contain approximately 2,600 square feet of floor area. When the common foyer and stairwell is excluded, the ground floor unit would have approximately 1,235 square feet, while the upper floor unit would have approximately 1,300 square feet. The ground floor unit would have two bedrooms and 2 ½ baths while the upper unit would contain three bedrooms and 2 ½ baths. The dwelling floor plans are spacious and modern with open living areas.

The buildings would be clad in cementitious siding in order to ensure quality and consistency with many other dwellings in the vicinity. A full-width front porch and an upper rear porch are proposed and would provide usable outdoor area for future occupants.

Findings of Fact

The following are factors indicated in Section 17.11 of the Charter and Section 114-1050.1 of the Zoning Ordinance relative to the approval of special use permits by City Council. The proposed special use permit will not:

- ***Be detrimental to the safety, health, morals and general welfare of the community involved.***

The proposed special use permit for high-quality infill construction will not impact the safety, health, morals and general welfare of the nearby neighborhoods.

- ***Tend to create congestion in streets, roads, alleys and other public ways and places in the area involved.***

The proposed special use permit will not result in significant traffic impacts to nearby residential neighborhoods. The negligible traffic generation on the existing dead-end street will create no congestion on streets, roads, alleys or any other public right of way.

- ***Create hazards from fire, panic or other dangers.***

The Property will be developed in a manner consistent with the requirements of the building code and in accordance with the requirements of Fire and Emergency Services. The City's codes applicable to this development are designed to eliminate such hazards.

- ***Tend to overcrowding of land and cause an undue concentration of population.***

The proposed special use permit will not tend to over crowd the land or create an undue concentration of population.

- ***Adversely affect or interfere with public or private schools, parks, playgrounds, water supplies, sewage disposal, transportation or other public requirements, conveniences and improvements.***

The special use permit will not adversely affect the above referenced City services. To the contrary, the proposal will provide positive fiscal (tax) benefits that will enhance the City's ability to provide these services to the proposed development.

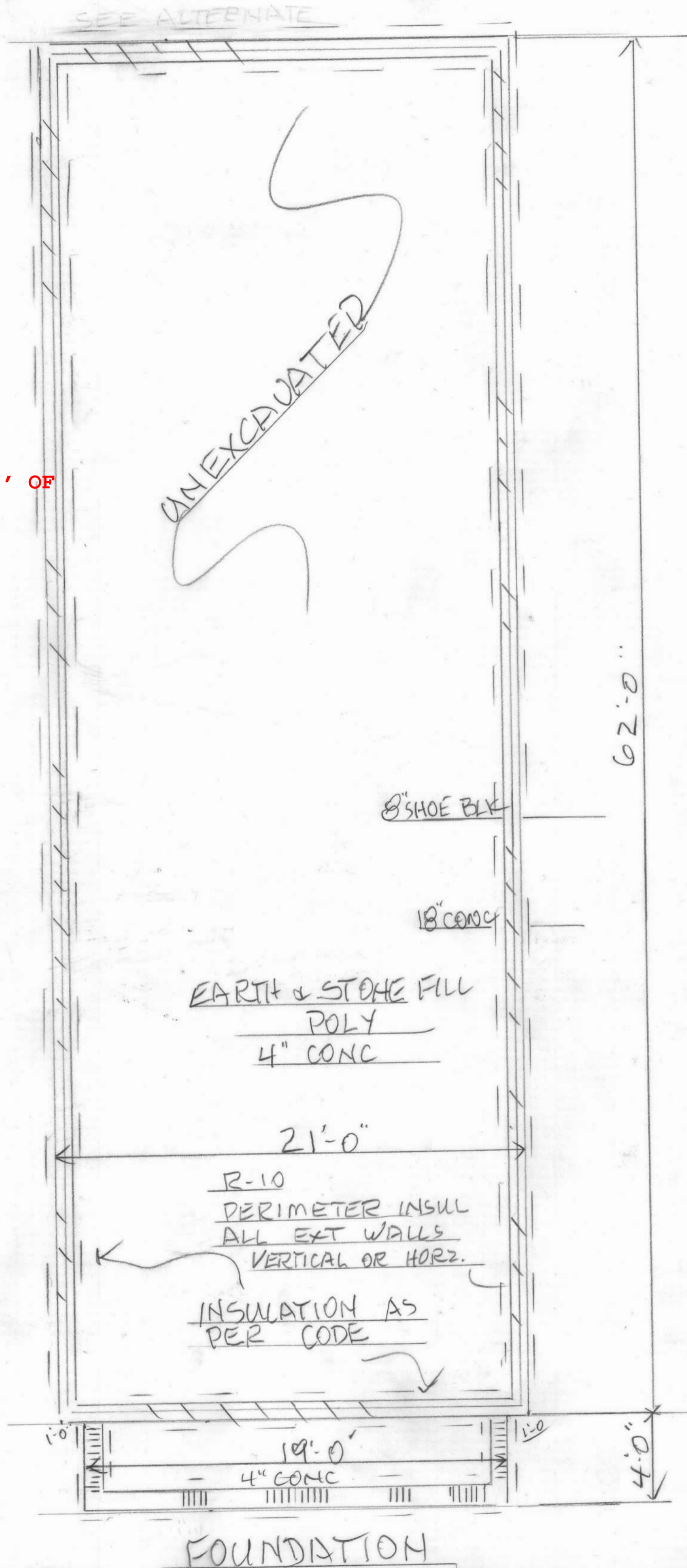
- ***Interfere with adequate light and air.***

The light and air available to the subject and adjacent properties will not be affected. The proposed buildings are of compatible massing and spacing to the existing in the vicinity. As a result, this request will not interfere with the provision of adequate light and air to the adjacent buildings.

Summary

In summary we are enthusiastically seeking approval for the construction of the proposed two-family detached dwelling. The building has been thoughtfully designed in order to provide appropriate, high-quality, infill residential development. The request offers compatibility with the City's Master Plan in terms of use and would upgrade the Property while maintaining a desirable variation in housing style and density in the vicinity.

The proposed development would help encourage a pedestrian friendly traditional streetscape on the block and contribute to the vibrancy of the block through the addition of street life in the form of a street-oriented full width front porch along Rogers Street. The traditional building form would provide the much-desired traditional neighborhood design which is appropriate to this area of the City. Finally, the quality assurances conditioned through the SUP would guarantee a higher quality development than might otherwise be developed by right.



FOUNDATION VENTS WITHIN 3' OF EACH CORNER
 PROVIDE CRAWL SPACE ACCES



REAR ELE



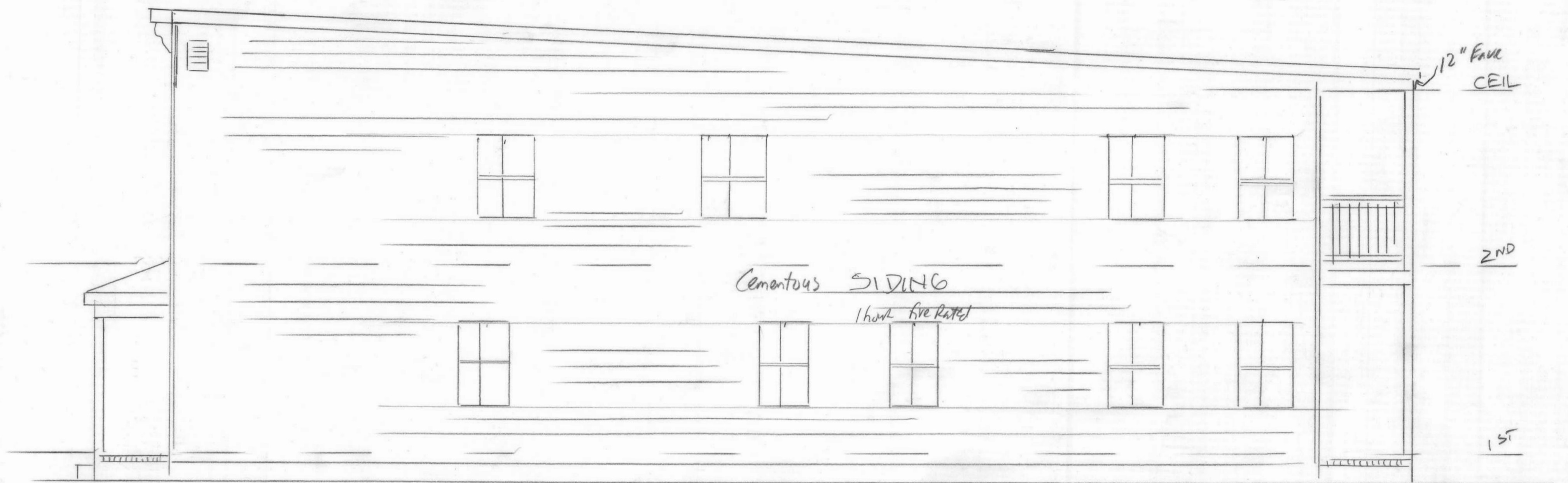
FRONT ELE

SCALE 1/4" = 1'-0"

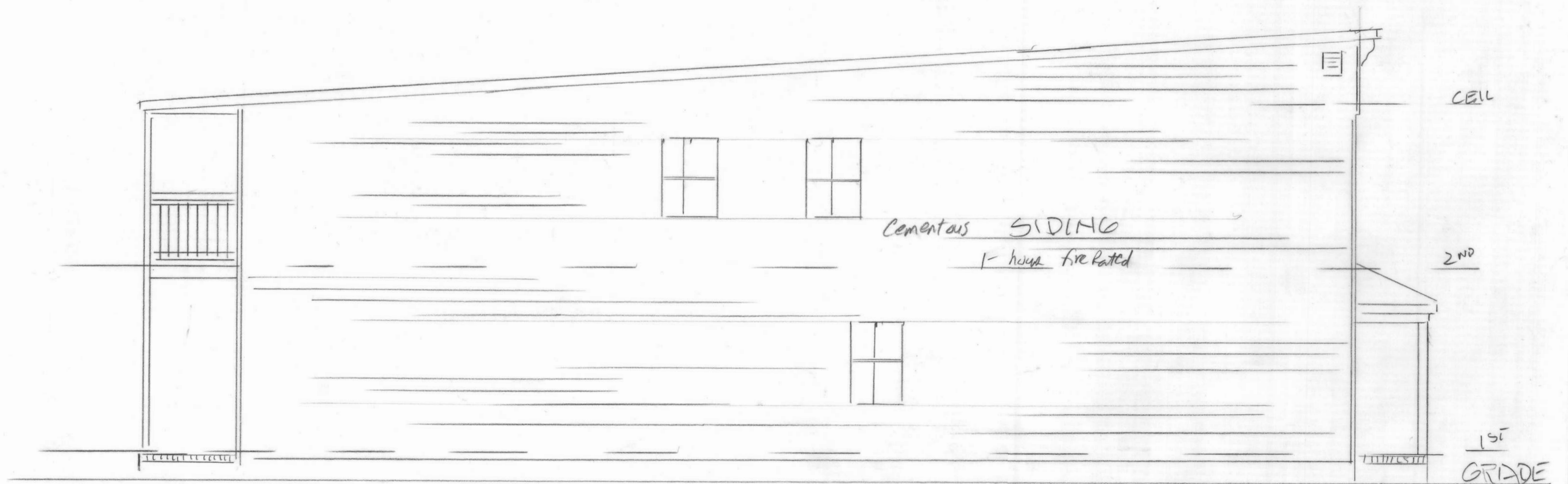
PLAN D-A
 PG - 1 OF 4 +

1537 Rogers Street

UNLIMITED RENOVATIONS LLC
 OCT 2019 TT



RIGHT SIDE



LEFT SIDE

SCALE 1/4" = 1'-0"

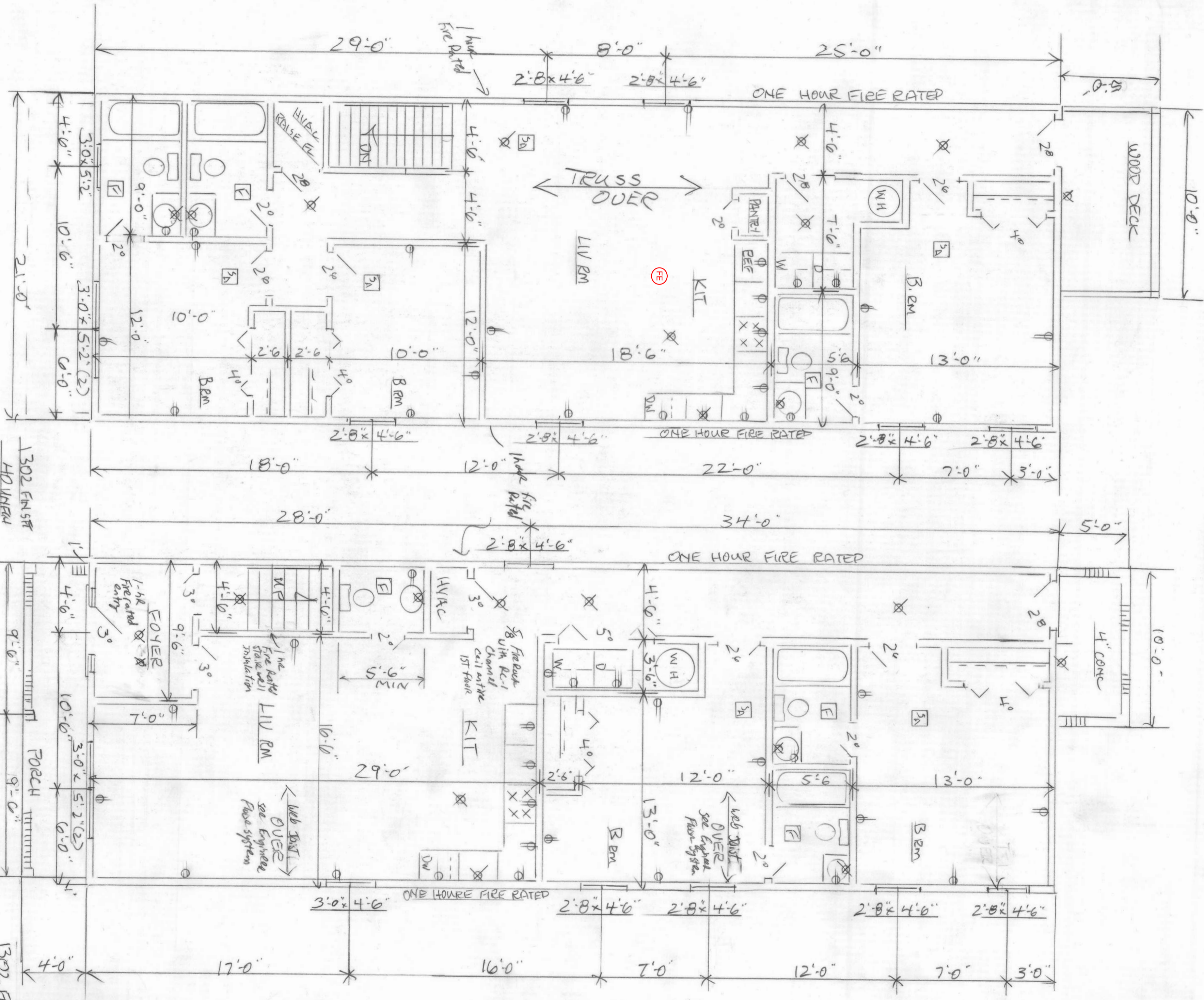
PLAN D-A
PG 3 OF 4

- Legend**
- SD - Smoke Alarm
 - CO - Carbon Monoxide Alarm
 - FE - Fire Extinguisher
 - EF - Exhaust Fan

Per Section R328.1 of the 2015 Virginia Residential Code A fire extinguisher (2-A:10-B:C) is required in the kitchen area if the home does not contain an approved sprinkler system.

Install smoke alarms per Section R314 of the 2015 Virginia Residential Code

Per Section R310.1 of the 2015 VA Residential Code, every sleeping room must have at least one operable emergency escape and rescue opening. The sill height shall be not more than 44" to the bottom of the clear opening. Openings not on grade level shall have a minimum clear opening of 5.7 sf. Openings on grade level shall have a minimum clear opening of 5 sf. The minimum clear opening height shall be 24". The minimum clear opening width shall be 20".



SECOND FL

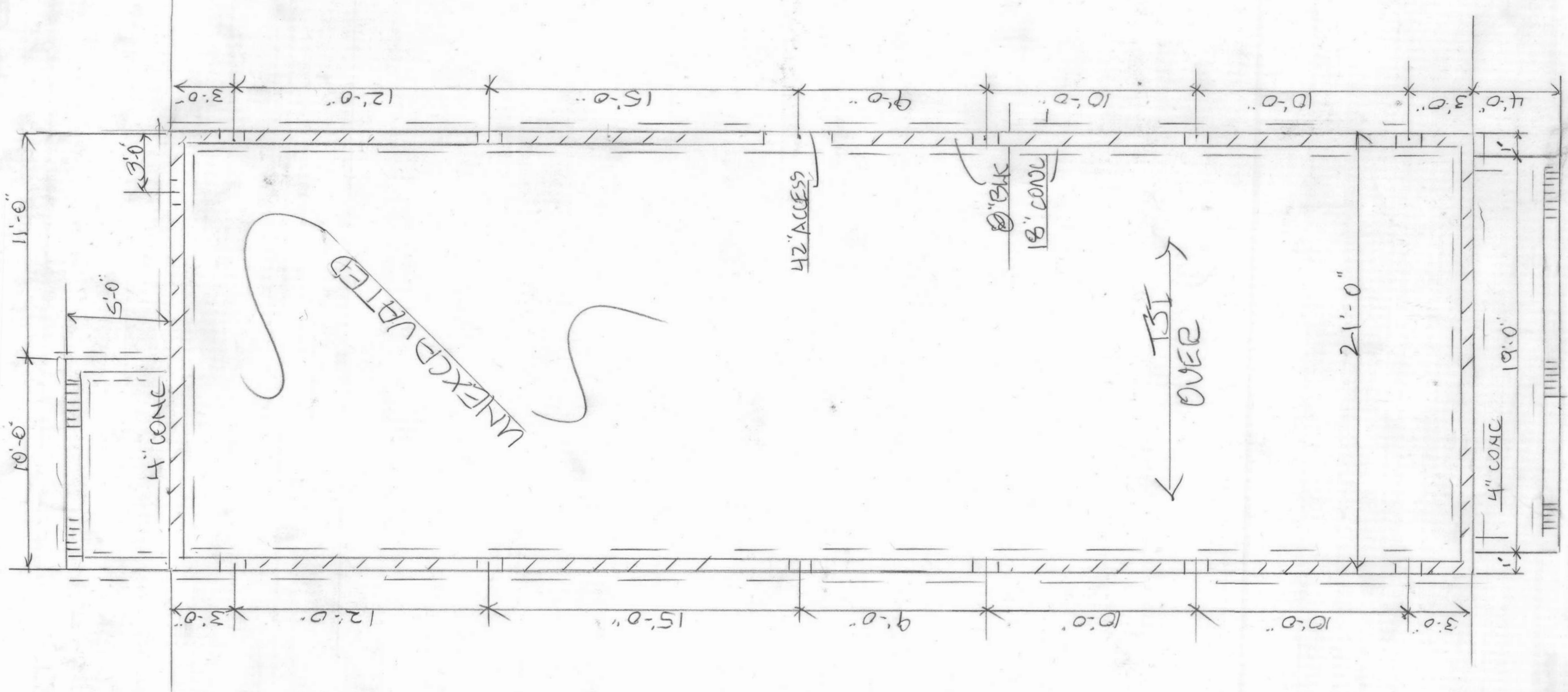
SCALE 1/4"=1'-0'

FIRST FL

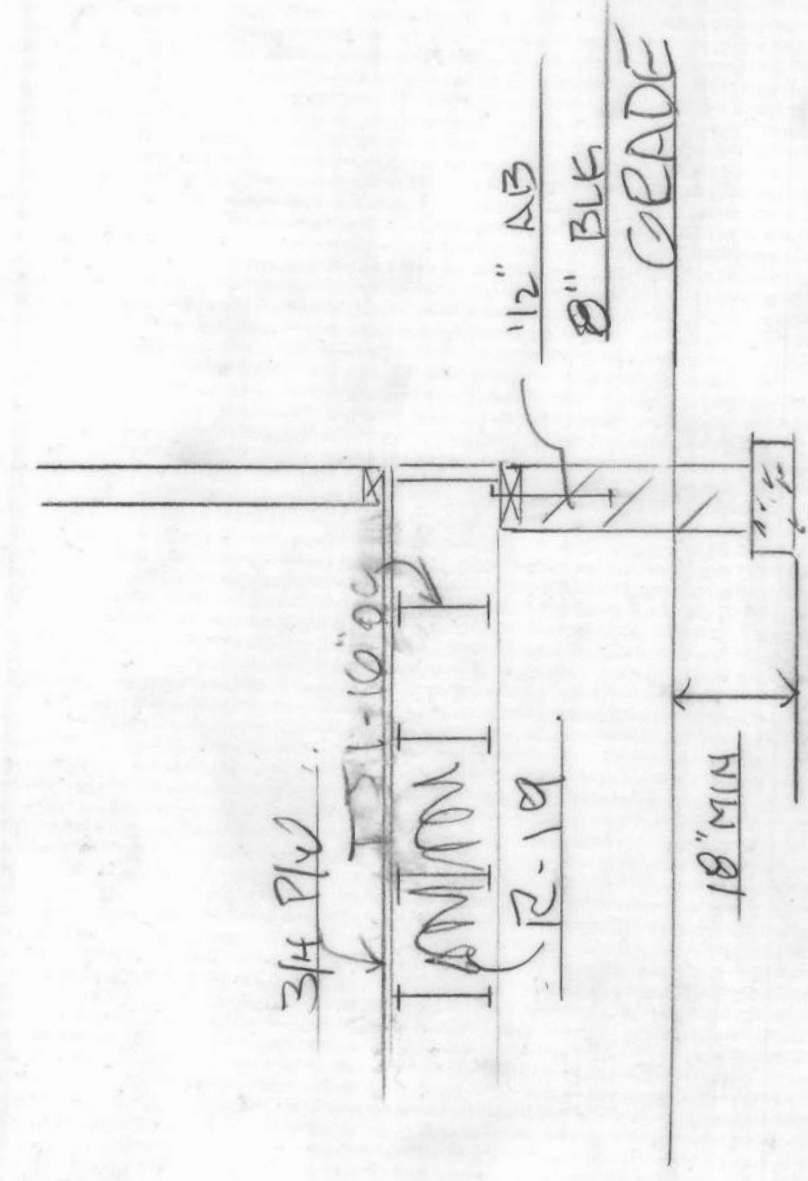
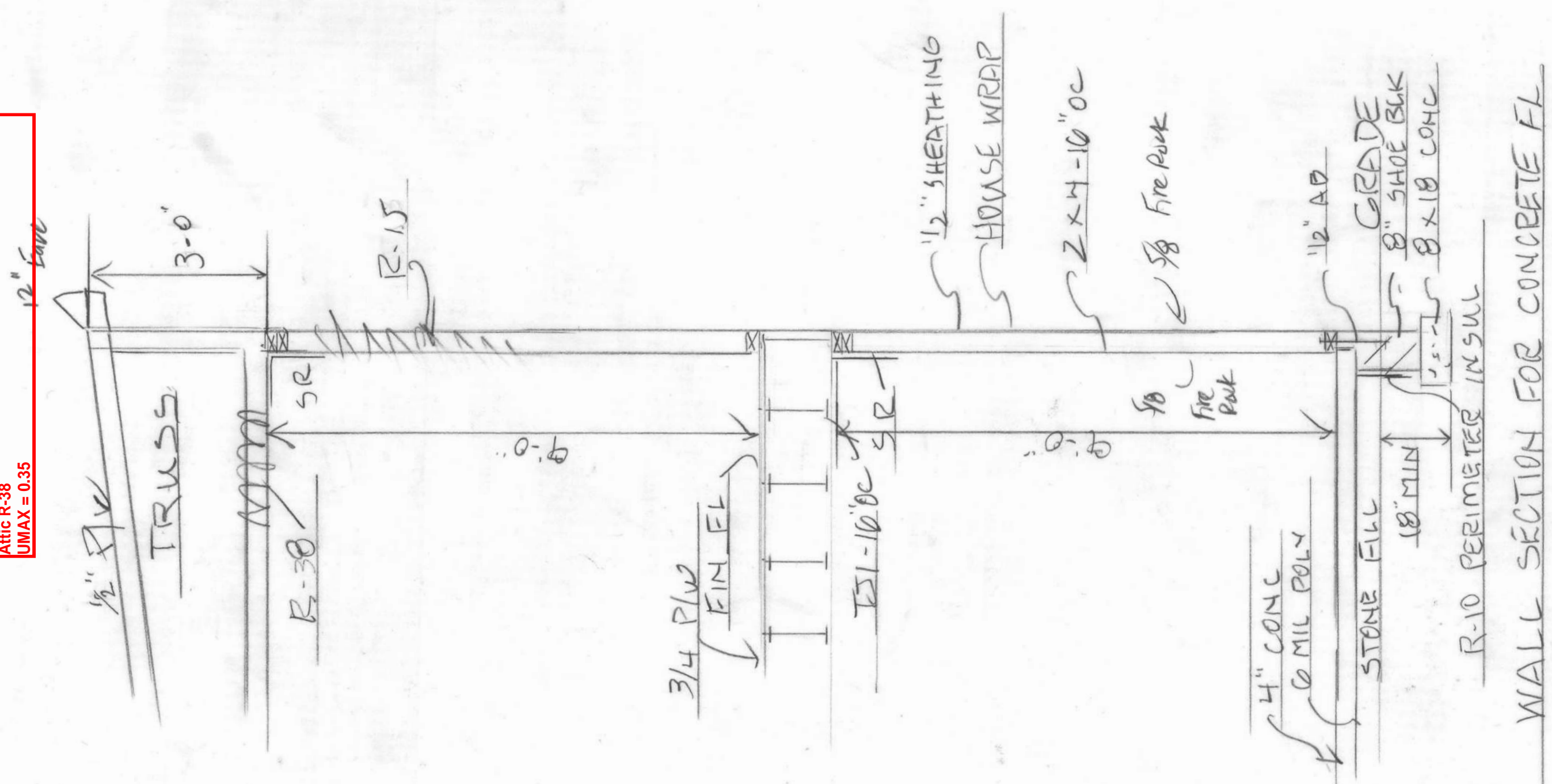
PAN D.A
 PG 2 OF 4
 UNLIMITED RENOVATIONS LLC
 OCT 21 19

UNLIMITED RENOVATIONS LLC
 OCT 2019

Reviewed per VA Residential Code 2015
 Insulation and Fenestration values:
 Walls R-15
 Crawl R-19
 Attic R-38
 U_{MAX} = 0.35



ALT
 WOOD FRAME 1ST FL
 SCALE 1/4" = 1'-0"
 PLAN D-A

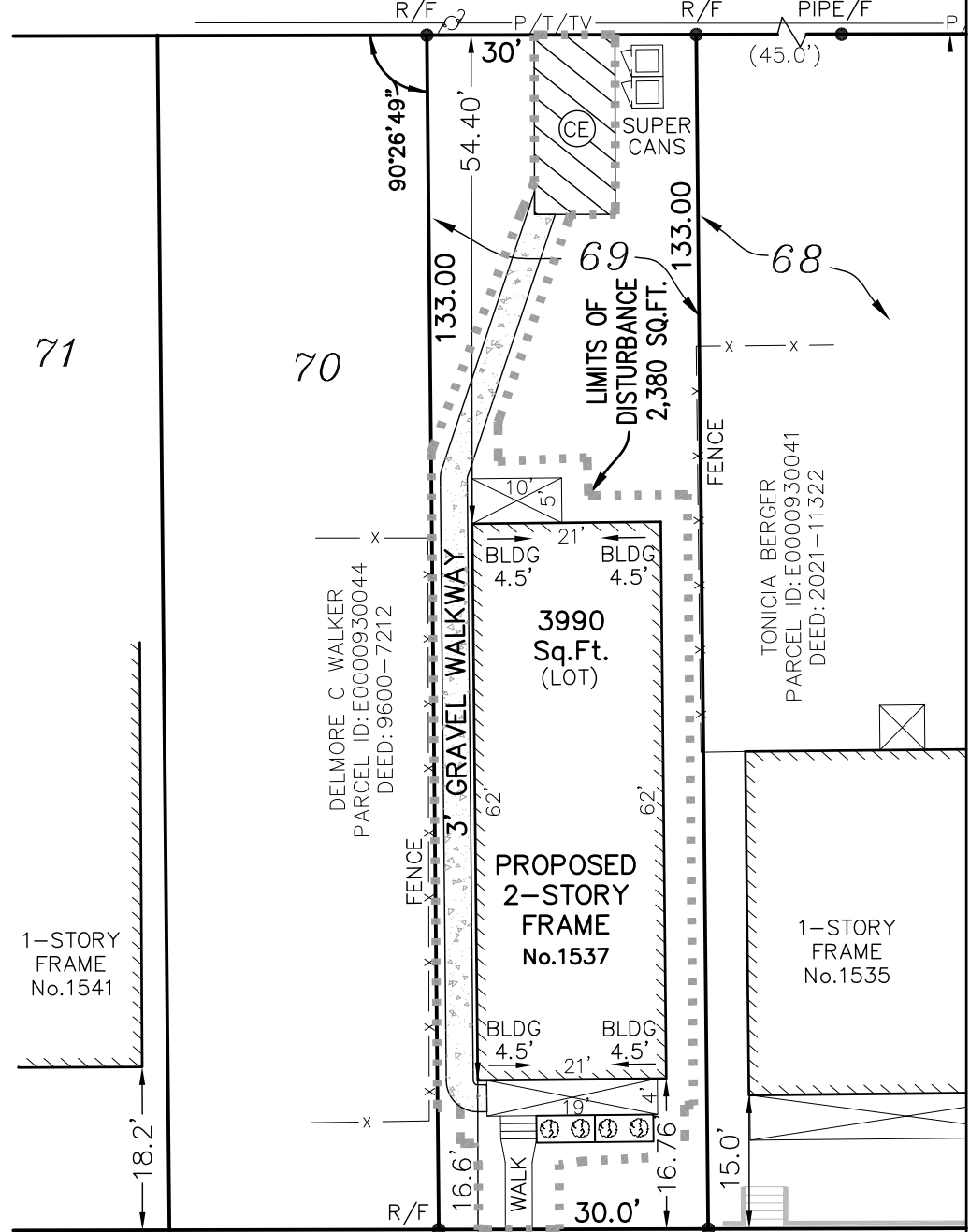


ALTERNATE SECTION FOR WOOD FL
 SCALE 1/2" = 1'-0"

SCALED
BASELINE

16' ALLEY


MULCH BED
WITH
LANDSCAPING



164.0' TO THE S/LINE OF FAIRFIELD AVE. 554.0' TO THE N/LINE OF BRAUERS LANE

CURB ADD NEW STREET TREE PER. CITY STANDARDS DURING CONST. ADD TREE PROTECTION DURING CONST. TREE ID: 34652 VACANT SITE (SMALL)

ROGERS STREET
50' R/W



Virginia Surveys

P.O. BOX 118
CHESTERFIELD, VA 23832

(804) 748-9481

COPYRIGHT © VIRGINIA SURVEYS
All rights reserved.

SKETCH SHOWING THE
PROPOSED IMPROVEMENTS
ON No. 1537 ROGERS STREET
LOT 69, "BRAUERS PLAN"
IN THE CITY OF RICHMOND, VA.

DATE: 2-6-2024


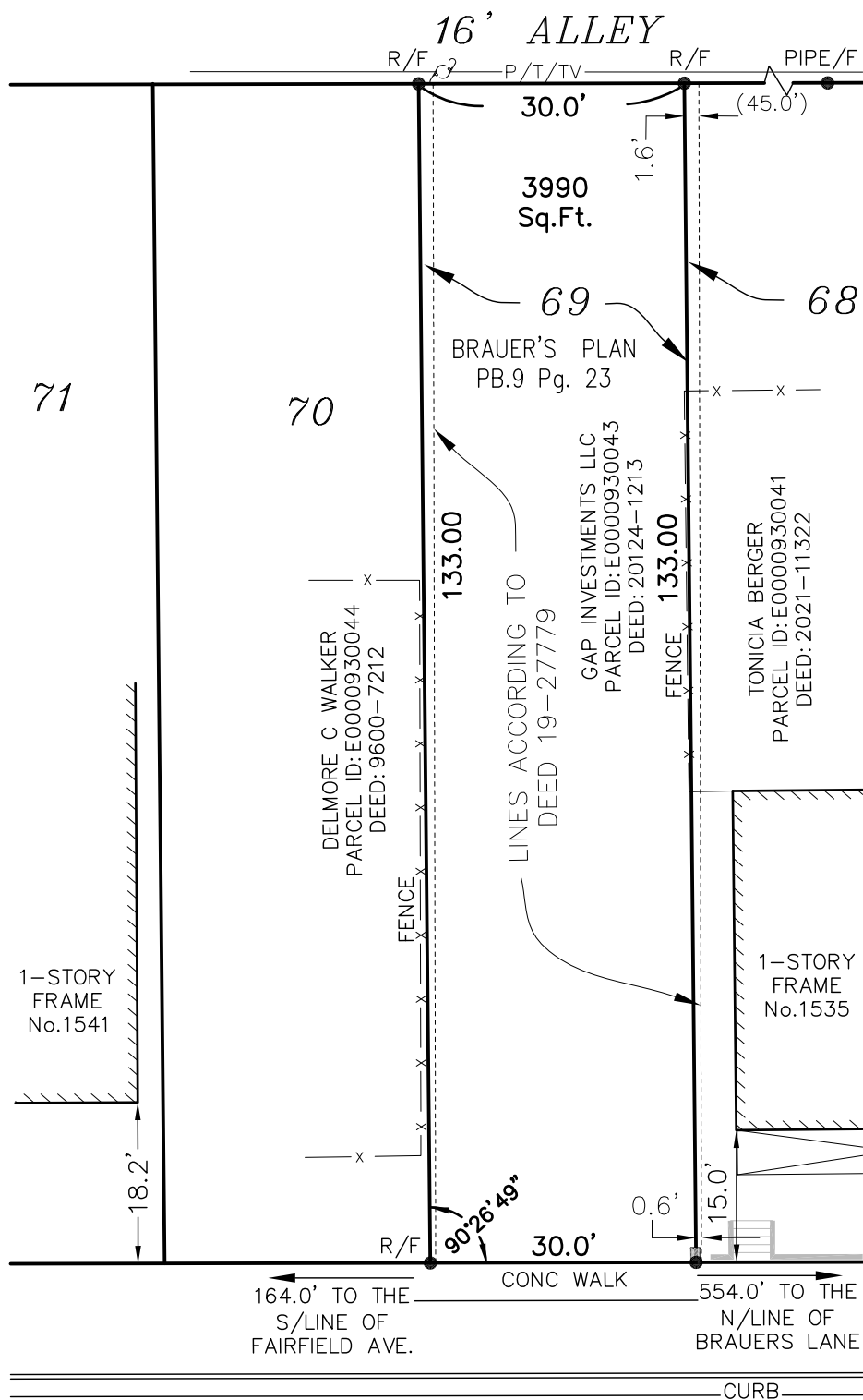

CERTIFIED BY JEFFREY K. FLOYD

VIRGINIA CERTIFICATE NO. 001905

SCALE: 1"=20'

JOB NO. 240116130

This is to certify to the PURCHASER/OWNER shown hereon, and his TITLE INSURER and Lender, that on 2-6-2024 I made an Accurate survey of the premises shown hereon and that there are no easements or encroachments visible on the ground other than those shown hereon. This survey has been made without the benefit of a title search and is subject to any uses recorded and unrecorded and other pertinent facts in which a title search may disclose. Copies of this plat without the certifying surveyor's seal with an original signature are INVALID.



ROGERS STREET
50' R/W

MAP SHOWING THE IMPROVEMENTS
ON No. 1537 ROGERS STREET
LOT 69, "BRAUER'S PLAN"
IN THE CITY OF RICHMOND, VA.



Virginia Surveys
P.O. BOX 118
CHESTERFIELD, VA 23832
(804) 748-9481
COPYRIGHT © VIRGINIA SURVEYS
All rights reserved.

DATE: 2-6-2024

CERTIFIED BY JEFFREY K. FLOYD

VIRGINIA CERTIFICATE NO. 001905

SCALE: 1"=20'

JOB NO. 240116130