

# Selected Cross-Sections: Tobacco Row

Prepared by:

Mark A. Olinger, Director  
Department of Planning & Development Review

March 6, 2016






# Street Cross-Section: E. Main St. 2600 block






# Street Cross-Section: E. Main St. 2600 block





# Street Cross-Section: E. Main St. 2600 block






# Street Cross-Section: 26<sup>TH</sup> St. Betw. Main & Cary






# Street Cross-Section: 26<sup>TH</sup> St. Betw. Main & Cary





# Street Cross-Section: 26<sup>TH</sup> St. Betw. Main & Cary





# Street Cross-Section: 26<sup>TH</sup> St. Betw. Main & Cary



Please note that tree grate is 5' x 5'



# Street Cross-Section: Cary Street Near 26<sup>th</sup> Street Intersection





# Street Cross-Section: Cary Street Near 26<sup>th</sup> Street Intersection





# Street Cross-Section: Cary Street Between 25<sup>th</sup> and 26<sup>th</sup>, South Side





# Street Cross-Section: Cary Street Between 25<sup>th</sup> and 26<sup>th</sup>, South Side





# Street Cross-Section: Cary Street Between 25<sup>th</sup> and 26<sup>th</sup>, South Side

