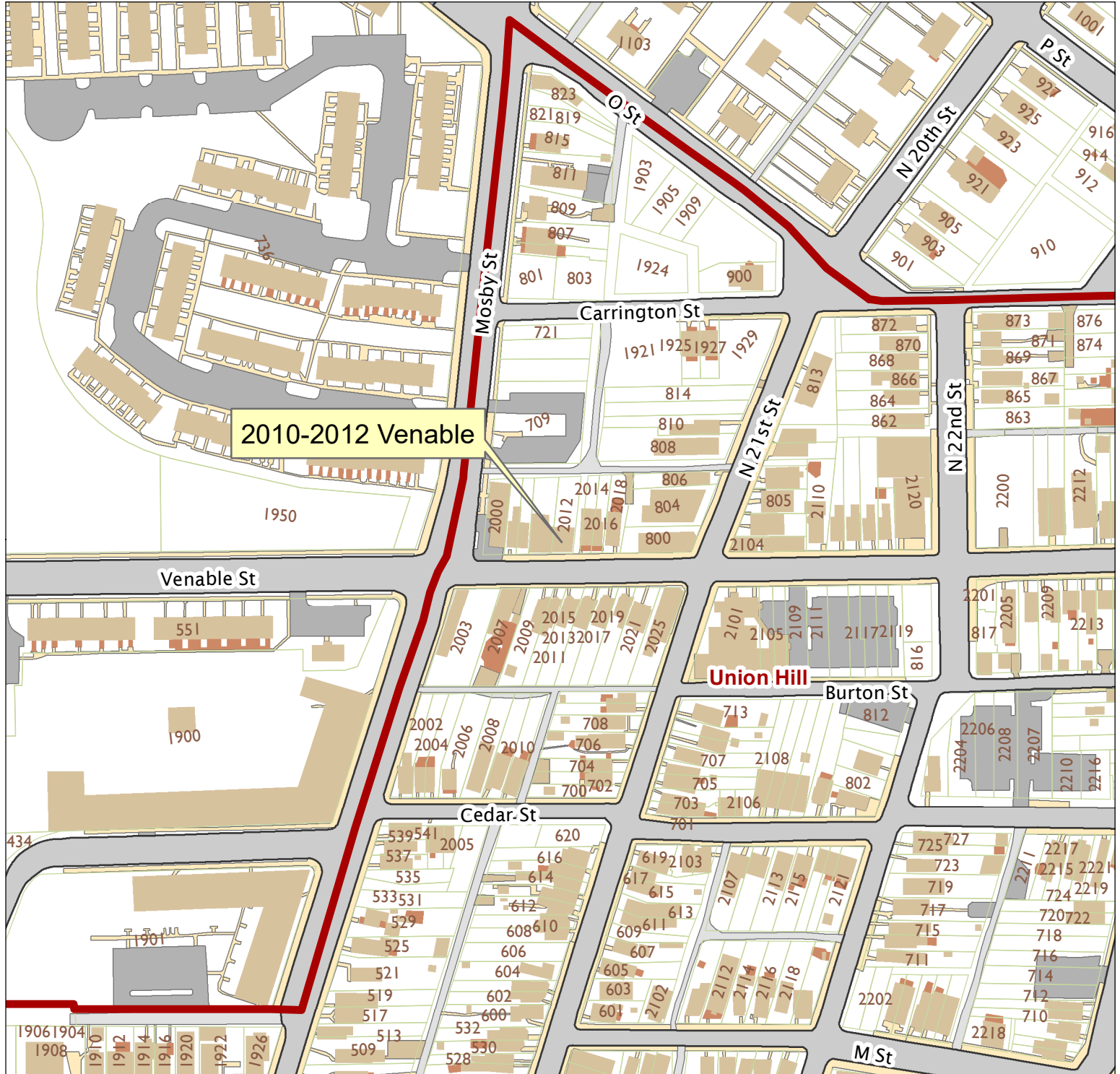


2010-2012 Venable Street

City of Richmond, VA

Geographic Information Systems

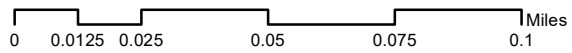


2010-2012 Venable


Union Hill



1 inch = 200 feet



Location Reference



Map printed by jonescl2 on 2019.03.07.

Document Path: G:\PDR\Planning & Preservation\CAR\Meetings\00 Current Meeting\Base Maps\Tools\Base Map.mxd

Disclaimer:
The City of Richmond assumes no liability either for any errors, omissions, or inaccuracies in the information provided regardless of the cause of such or for any decision made, action taken, or action not taken by the user in reliance upon any maps or information provided herein.