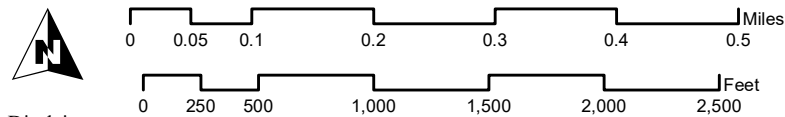
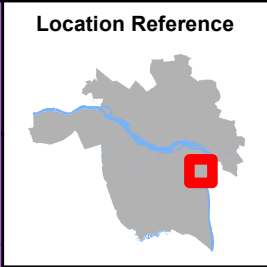
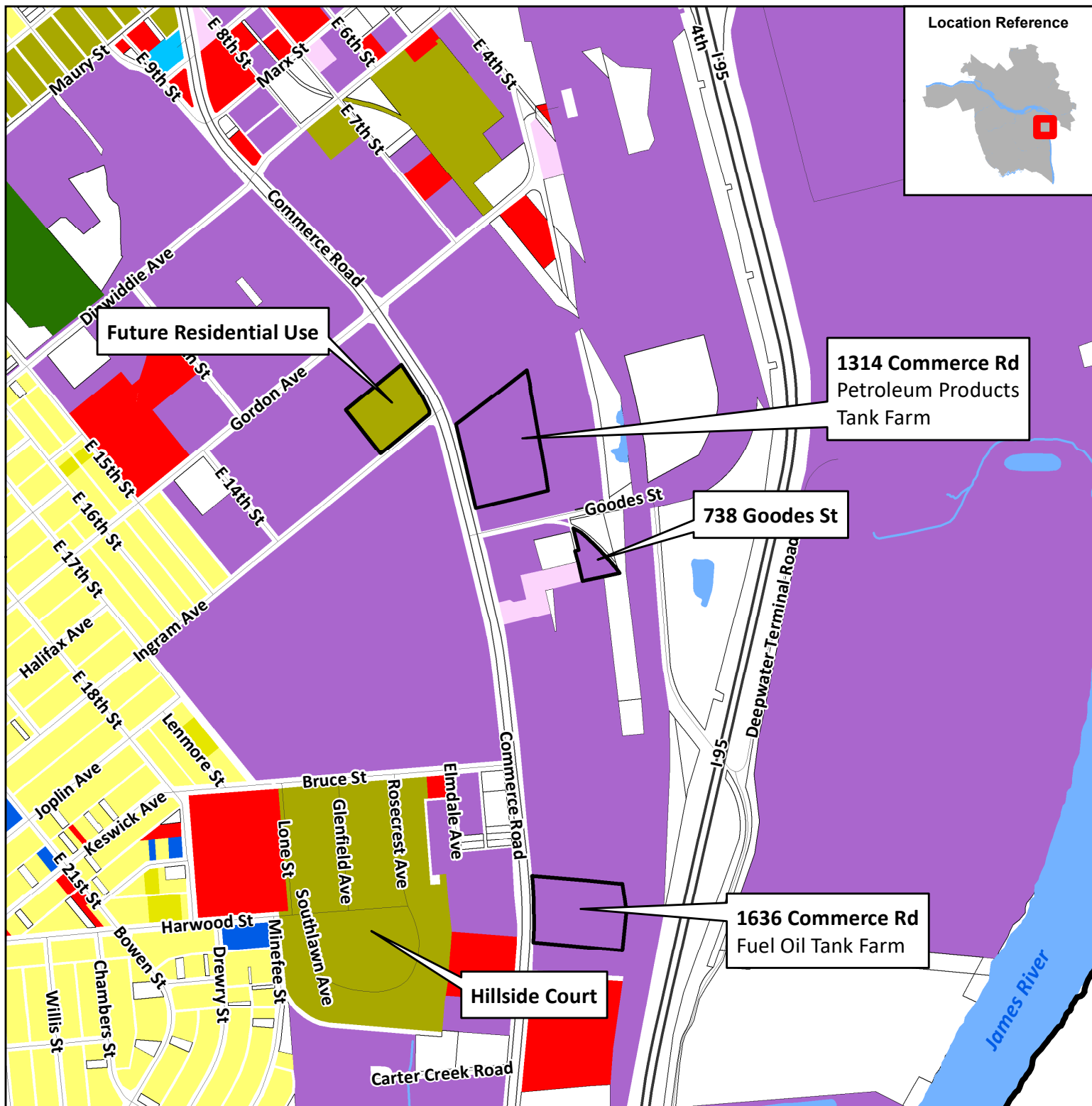


# 738 Goodes St - Vicinity & Use Map

City of Richmond, VA

Geographic Information Systems



Disclaimer:  
 The City of Richmond assumes no liability either for any errors, omissions, or inaccuracies in the information provided regardless of the cause of such or for any decision made, action taken, or action not taken by the user in reliance upon any maps or information provided herein.

PDR.WP 6.10.2019

Existing Land Use	
Single Family	Office
Duplex (2 Family)	Government
Multi-Family	Institutional
Mixed-Use	Industrial
Commercial	Public-Open Space
	Vacant