












# Meadowbridge Road & Six Points Rezoning:

## Proposed Zoning

### Legend

-  Study Area Boundary
-  Buildings Inside the Study Area
-  Buildings Outside the Study Area
-  Recreation/Open Space
-  BZA Cases
-  Special Use Permits

### Proposed Zoning

-  R-5
-  R-6
-  R-O-2
-  UB-PE-8
-  UB-2 PE-8



Department of Planning & Development Review  
City of Richmond

June 24, 2015



300

Feet

