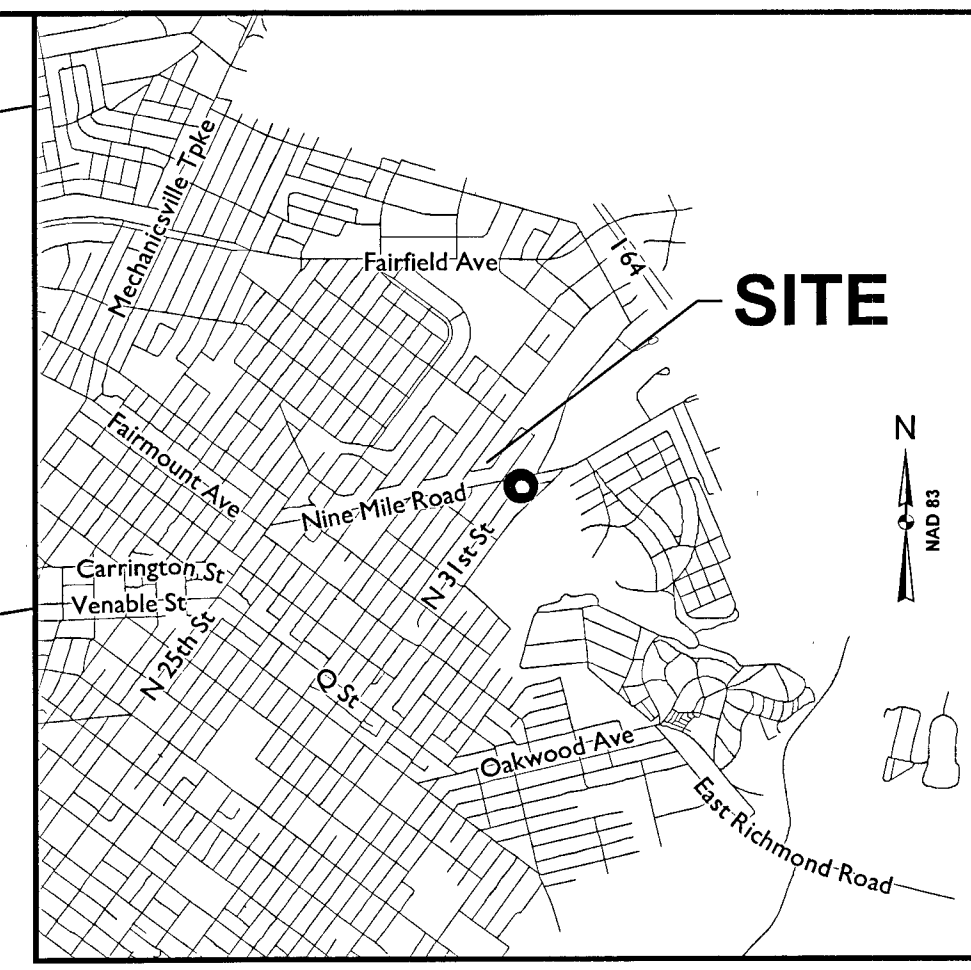


**NINE MILE ROAD**  
50 ± R/W

**N. 30th STREET**  
50 ± R/W



**VICINITY MAP**  
1" = 2000'

N: 3722629.035  
E: 11801436.136

LAMONT L AND  
ALISHA L HAWKINS  
3015 NINE MILE ROAD  
Tax Parcel: E0000795002  
Deed ID 2014-14900

KHATTAB VENTURES INC  
3001 NINE MILE ROAD  
Tax Parcel: E0000795001  
Deed ID 2001-5611

N: 3722559.034  
E: 11801222.823

N: 3722550.638  
E: 11801384.488

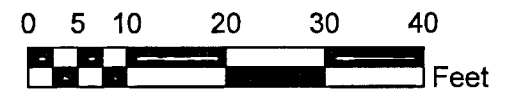
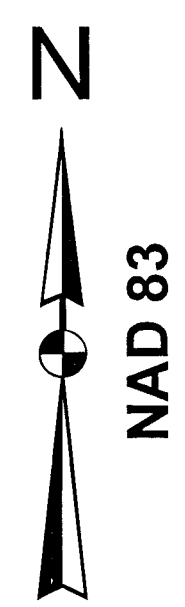
STANLEY D AND TERRI Y SYKES  
1619 N 30TH STREET  
Tax Parcel: E0000795034  
Deed ID 2012-20356

**EXISTING PUBLIC ALLEY**  
29 ± R/W

**EXISTING PUBLIC ALLEY**  
16 ± R/W

**NOTES:**

1. PORTION OF ALLEY THAT IS PROPOSED TO BE CLOSED TO PUBLIC USE AND TRAVEL IS SHOWN IN BOLD LINES.  
□ 542 SQ. FT.
2. THIS DRAWING IS BASED ON A COMPILATION OF DATA FROM RECORD SOURCES AND PLAT BY JEFF KEITH, PROFESSIONAL ENGINEER AS SHOWN TITLED "SITE PLAN" DATED 1/11/16 AND REVISED 2/29/16, 5/2/16, AND 5/5/16.



Council District: 7 Block No. E-795

**NOTES**

1. Lot dimensions from records.
2. Property owners correct as of 5/6/2016.
3. Ordinance No. \_\_\_\_\_
4. Adopted \_\_\_\_\_
5. Accepted \_\_\_\_\_

Drafting Technician *[Signature]*  
Surveys Superintendent *[Signature]*  
Right-of-Way Manager *[Signature]*  
REVISIONS

Surveys Division  
Room 600 City Hall  
900 E. Broad Street, Richmond, Va. 23219



**PROPOSED CLOSING TO PUBLIC USE AND TRAVEL OF A PORTION OF AN ALLEY IN THE BLOCK BOUNDED BY NINE MILE RD., N. 31ST ST., V ST., AND N. 30TH ST.**

Requested By: Letter of Request from Jeff Keith, PE, dated 1/11/2016

REFERENCES BL 23SE, 23SW	DEPARTMENT OF PUBLIC WORKS RICHMOND, VIRGINIA	DRAWN BY: REA CHECKED BY: MWA	FIELD NOTE	SCALE 1" = 20'	DATE 5/6/2016	PROJECT E-795-AC	DRAWING NO. N-28698
--------------------------	--	----------------------------------	------------	-------------------	------------------	---------------------	------------------------