














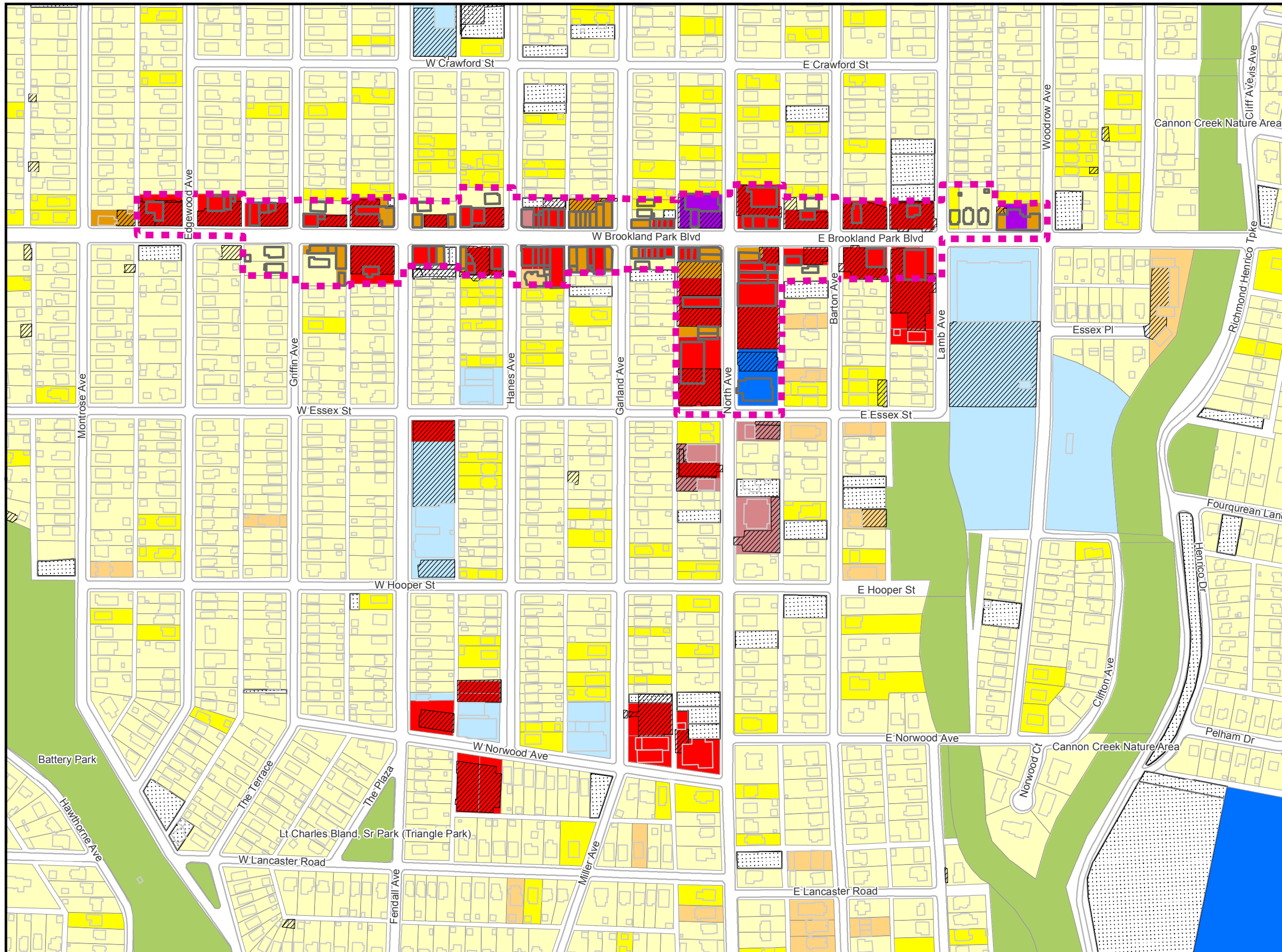


Brookland Park Boulevard Rezoning:

Existing Land Use

Legend

-  Study Area Boundary
 -  Buildings Inside the Study Area
 -  Buildings Outside the Study Area
 -  Recreation/Open Space
-
- ### Existing Land Use
-  Single Family
 -  Duplex (2 Family)
 -  Multi-Family
 -  Mixed-Use
 -  Commercial
 -  Office
 -  Government
 -  Institutional
 -  Industrial
 -  Vacant
 -  Existing Parking



Department of Planning & Development Review
City of Richmond

June 24, 2015



300

Feet