

INTRODUCED: December 14, 2020

AN ORDINANCE No. 2020-266

To authorize the special use of the property known as 3419 2<sup>nd</sup> Avenue for the purpose of two single-family detached dwellings, upon certain terms and conditions.

\_\_\_\_\_  
Patron – Mayor Stoney (By Request)

\_\_\_\_\_  
Approved as to form and legality by  
the City Attorney  
\_\_\_\_\_

PUBLIC HEARING: JAN 11 2021 AT 6 P.M.

WHEREAS, the owner of the property known as 3419 2<sup>nd</sup> Avenue, which is situated in a R-6 Single-Family Attached Residential District, desires to use such property for the purpose of two single-family detached dwellings, which use, among other things, is not currently allowed by sections 30-412.4, concerning lot area and width; density; and unit width, and 30-412.5, concerning yards, of the Code of the City of Richmond (2015), as amended; and

WHEREAS, in accordance with section 17.11 of the Charter of the City of Richmond (2020), as amended, it has been made to appear that, if granted subject to the terms and conditions set forth in this ordinance, the special use granted by this ordinance will not be detrimental to the

AYES:            9            NOES:            0            ABSTAIN:            \_\_\_\_\_

ADOPTED:      MAR 8 2021      REJECTED:    \_\_\_\_\_    STRICKEN:    \_\_\_\_\_

safety, health, morals and general welfare of the community involved, will not tend to create congestion in streets, roads, alleys and other public ways and places in the area involved, will not create hazards from fire, panic or other dangers, will not tend to overcrowding of land and cause an undue concentration of population, will not adversely affect or interfere with public or private schools, parks, playgrounds, water supplies, sewage disposal, transportation or other public requirements, conveniences and improvements, and will not interfere with adequate light and air; and

WHEREAS, (i) the City Planning Commission has conducted a public hearing to investigate the circumstances and conditions upon which the Council is empowered to authorize such use, (ii) the City Planning Commission has reported to the Council the results of such public hearing and investigation and its recommendations with respect thereto, and (iii) the Council has conducted a public hearing on this ordinance at which the person in interest and all other persons have had an opportunity to be heard;

NOW, THEREFORE,

THE CITY OF RICHMOND HEREBY ORDAINS:

§ 1. **Finding.** Pursuant to section 30-1050.1 of the Code of the City of Richmond (2015), as amended, the Council hereby finds that the special use set forth in and subject to the terms and conditions of this ordinance will not (i) be detrimental to the safety, health, morals and general welfare of the community involved, (ii) tend to create congestion in streets, roads, alleys and other public ways and places in the area involved, (iii) create hazards from fire, panic or other dangers, (iv) tend to overcrowding of land and cause an undue concentration of population, (v) adversely affect or interfere with public or private schools, parks, playgrounds, water supplies, sewage disposal, transportation or other public requirements, conveniences and improvements, or

(vi) interfere with adequate light and air.

**§ 2. Grant of Special Use Permit.**

(a) Subject to the terms and conditions set forth in this ordinance, the property known as 3419 2<sup>nd</sup> Avenue and identified as Tax Parcel No. N000-1169/009 in the 2020 records of the City Assessor, being more particularly shown on a survey entitled “Sketch Showing the Proposed Division of Part of Lot 29, ‘Vewter Court,’ in the City of Richmond, VA.,” prepared by Virginia Surveys, dated June 29, 2020, and last revised June 30, 2020, a copy of which is attached to and made a part of this ordinance, hereinafter referred to as “the Property,” is hereby permitted to be used for the purpose of two single-family detached dwellings, substantially as shown on the untitled plans, prepared by an unknown preparer, and dated March 31, 2019, hereinafter referred to as “the Plans,” copies of which are attached to and made a part of this ordinance.

(b) The adoption of this ordinance shall constitute the issuance of a special use permit for the Property. The special use permit shall inure to the benefit of the owner or owners of the fee simple title to the Property as of the date on which this ordinance is adopted and their successors in fee simple title, all of which are hereinafter referred to as “the Owner.” The conditions contained in this ordinance shall be binding on the Owner.

**§ 3. Special Terms and Conditions.** This special use permit is conditioned on the following special terms and conditions:

(a) The Special Use of the Property shall be as two single-family detached dwellings, substantially as shown on the Plans.

(b) The height of the Special Use shall not exceed the height as shown on the Plans.

(c) All building materials and elevations shall be substantially as shown on the Plans. Siding shall consist of cementitious siding or similar material and a different siding color shall be used for each dwelling.

(d) All mechanical equipment serving the Property shall be located or screened so as not to be visible from any public right-of-way.

(e) Two off-street parking spaces shall be provided for each dwelling at the rear of the Property.

(f) Prior to the issuance of any certificate of occupancy for the second single-family detached dwelling, the establishment of two residential lots substantially as shown on the survey entitled "Sketch Showing the Proposed Division of Part of Lot 29, 'Vewter Court,' in the City of Richmond, VA.," prepared by Virginia Surveys, dated June 29, 2020, and last revised June 30, 2020, a copy of which is attached to and made a part of this ordinance, shall be accomplished by obtaining the necessary approvals from the City and recording the appropriate plats among the land records of the Clerk of the Circuit Court of the City of Richmond.

§ 4. **Supplemental Terms and Conditions.** This special use permit is conditioned on the following supplemental terms and conditions:

(a) All required final grading and drainage plans, together with all easements made necessary by such plans, must be approved by the Director of Public Utilities prior to the issuance of the building permit.

(b) Storm or surface water shall not be allowed to accumulate on the land. The Owner, at its sole cost and expense, shall provide and maintain at all times adequate facilities for the drainage of storm or surface water from the Property so as not to adversely affect or damage any other property or public streets and the use thereof.

(c) Facilities for the collection of refuse shall be provided in accordance with the requirements of the Director of Public Works. Such facilities shall be located or screened so as not to be visible from adjacent properties and public streets.

(d) Any encroachments existing, proposed on the Plans or contemplated in the future shall require separate authorization and shall be subject to the applicable provisions of the Code of the City of Richmond (2015), as amended, and all future amendments to such laws.

(e) In all other respects, the use of the Property shall be in accordance with the applicable underlying zoning regulations.

§ 5. **General Terms and Conditions.** This special use permit is conditioned on the following general terms and conditions:

(a) No permit implementing this special use permit shall be approved until satisfactory evidence has been presented to the Zoning Administrator that any delinquent real estate taxes applicable to the Property have been paid.

(b) The Owner shall be bound by, shall observe and shall comply with all other laws, ordinances, rules and regulations applicable to the Property, except as otherwise expressly provided in this ordinance.

(c) Words and phrases used in this ordinance shall be interpreted to have the meanings ascribed to them by section 30-1220 of the Code of the City of Richmond (2015), as amended, unless the context clearly indicates that a different meaning is intended.

(d) Notwithstanding any other provision of law, this special use permit is being approved due, in part, to the mitigating effects of each and every condition attached hereto; consequently, if any portion of this ordinance is determined to be invalid for any reason by a final, non-appealable order of any Virginia or federal court of competent jurisdiction, the invalidity shall cause the entire ordinance to be void and of no further effect from the effective date of such order.

(e) The privileges granted by this ordinance may be revoked pursuant to the provisions of sections 30-1050.7 through 30-1050.11 of the Code of the City of Richmond (2015), as amended, and all future amendments to such laws. Failure to comply with the terms and conditions of this ordinance shall constitute a violation of section 30-1080 of the Code of the City of Richmond (2015), as amended, and all future amendments to such law, or any other applicable laws or regulations.

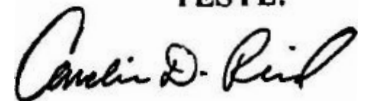
(f) When the privileges granted by this ordinance terminate and the special use permit granted hereby becomes null and void, whether as a result of the Owner relinquishing this special use permit in a writing addressed to the Director of Planning and Development Review or otherwise, use of the Property shall be governed thereafter by the zoning regulations prescribed for the district in which the Property is then situated.

§ 6. **Implementation.** The Commissioner of Buildings is authorized to issue a building permit substantially in accordance with the Plans for the Special Use subject to the terms and conditions set forth in this ordinance. An application for the building permit shall be made within 730 calendar days following the date on which this ordinance becomes effective. If either the application for the building permit is not made with the time period stated in the previous sentence or the building permit terminates under any provision of the Virginia Statewide Building Code, this ordinance and the special use permit granted hereby shall terminate and become null and void.

§ 7. **Effective Date.** This ordinance shall be in force and effect upon adoption.

**A TRUE COPY:**

**TESTE:**



**City Clerk**

**RECEIVED**  
By Barbara Fore at 3:13 pm, Nov 20, 2020

# City of Richmond

900 East Broad Street  
2nd Floor of City Hall  
Richmond, VA 23219  
www.richmondgov.com

**RECEIVED**  
By Barbara Fore at 2:17 pm, Dec 04, 2020

## Item Request File Number: PRE.2020.393

### O & R Request

**DATE:** November 16, 2020

**EDITION:** 1

**TO:** The Honorable Members of City Council

**THROUGH:** The Honorable Levar M. Stoney, Mayor (Patron: Mayor, by Request)  
(This in no way reflects a recommendation on behalf of the Mayor.)



**THROUGH:** Lenora G. Reid, Acting Chief Administrative Officer *lgr*



**THROUGH:** Sharon L. Ebert, Deputy Chief Administrative Officer for Economic Development and Planning

**FROM:** Mark A. Olinger, Director, Department of Planning and Development Review



**RE:** To authorize the special use of the property known as 3419 2<sup>nd</sup> Avenue, for the purpose of two single-family detached dwellings, upon certain terms and conditions.

**ORD. OR RES. No.** \_\_\_\_

**PURPOSE:** To authorize the special use of the property known as 3419 2<sup>nd</sup> Avenue, for the purpose of two single-family detached dwellings, upon certain terms and conditions.

**REASON:** The request is to authorize the construction of two single-family detached dwellings on parcels that do not meet the minimum lot area and width requirements of the R-6 Single-Family Attached Residential zoning district. Therefore a special use permit is required.

**RECOMMENDATION:** In accordance with the requirements of the City Charter and the Zoning Ordinance, the City Planning Commission will review this request and make a recommendation to City Council. This item will be scheduled for consideration by the Commission at its January 4, 2021, meeting.

**BACKGROUND:** The subject property is 50 feet in width and contains 7,500 square feet. It is located in the R-6 Single-Family Residential Attached Residential District where single-family detached dwellings are permitted on parcels no less than 50 feet in width and 5,000 square feet in area. The proposal will create two lots 25 feet in width and 3,750 square feet in area. The site plans show that the front and rear yard depths of the zoning district are met. An encroachment one foot into the required five foot side yard setback is shown.

The City of Richmond's Master Plan designates the subject property for Single-Family (Medium Density) uses. Primary uses are single-family and two-family dwellings, both detached and attached, at densities of 8 to 20 units per acre. As proposed, the net density of the property is 12 units per acre.

All properties surrounding the subject property are located within the same R-6 Single-Family Attached Residential zoning district. Within the area of the subject property, those properties with improvements contain single-family attached and detached dwellings.

**FISCAL IMPACT / COST:** The Department of Planning and Development Review does not anticipate any impact to the City's budget for this or future fiscal years.

**FISCAL IMPLICATIONS:** Staff time for processing the request; preparation of draft ordinance; and publishing, mailing and posting of public notices.

**BUDGET AMENDMENT NECESSARY:** No.

**REVENUE TO CITY:** \$300 application fee

**DESIRED EFFECTIVE DATE:** Upon adoption

**REQUESTED INTRODUCTION DATE:** December 14, 2020

**CITY COUNCIL PUBLIC HEARING DATE:** January 11, 2021

**REQUESTED AGENDA:** Consent

**RECOMMENDED COUNCIL COMMITTEE:** None

**CONSIDERATION BY OTHER GOVERNMENTAL ENTITIES:** City Planning Commission  
January 4, 2021

**AFFECTED AGENCIES:** Office of Chief Administration Officer  
Law Department (for review of draft ordinance)


**RELATIONSHIP TO EXISTING ORD. OR RES.:** None

**REQUIRED CHANGES TO WORK PROGRAM(S):** None


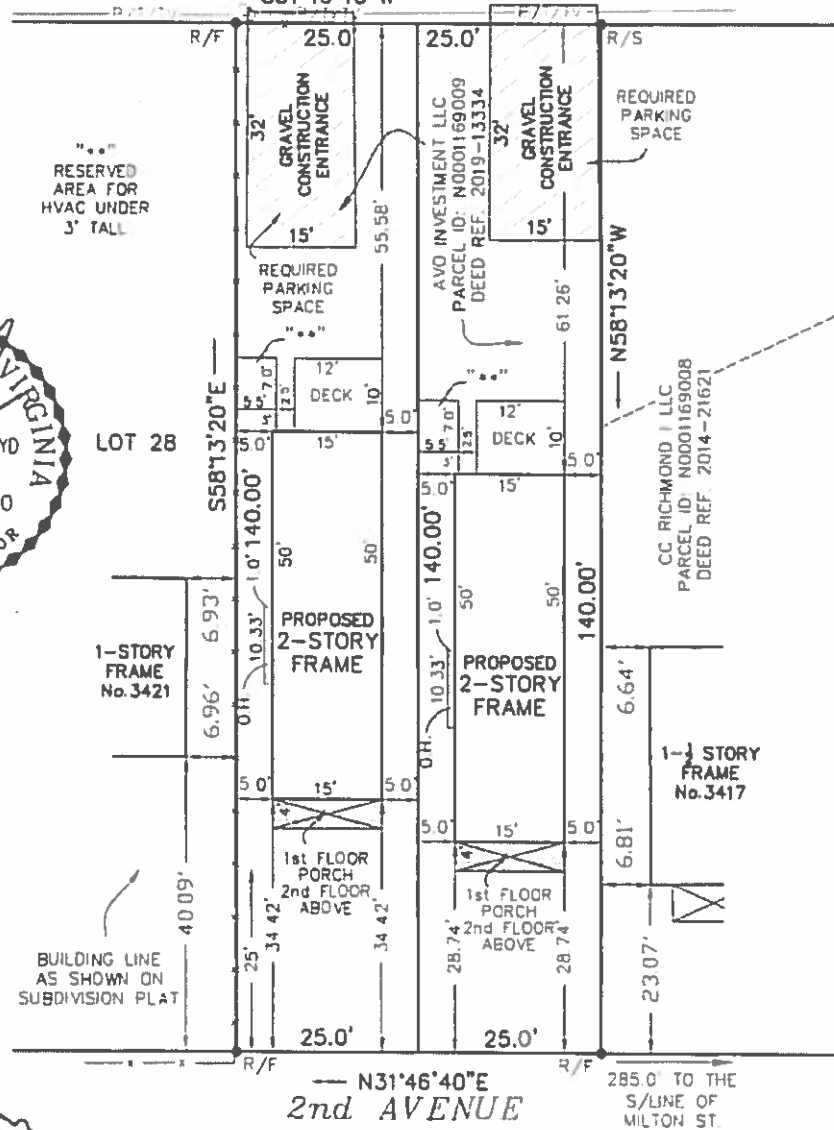
**ATTACHMENTS:** Draft Ordinance, Property and Plans, Application and Narrative, Map

**STAFF:** David Watson, Senior Planner, Land Use Administration, 804-646-1036





20'± ALLEY  
S31°46'40"W



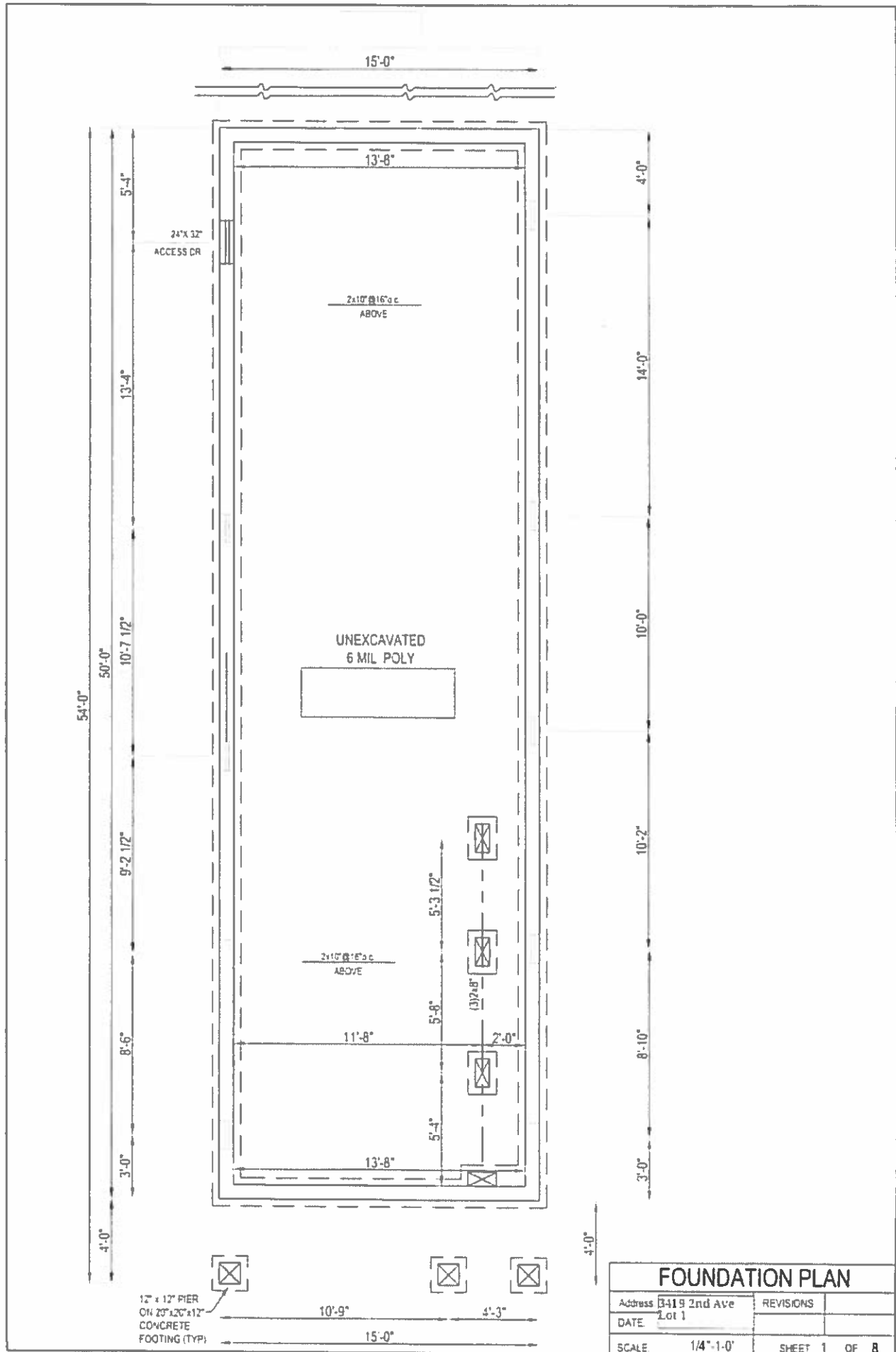
**Virginia Surveys**  
 P.O. BOX 118  
 CHESTERFIELD, VA 23832  
 (804) 748-9481  
 COPYRIGHT © VIRGINIA SURVEYS  
 All rights reserved

SKETCH SHOWING THE PROPOSED  
 DIVISION OF PART OF LOT 29,  
 "VEWTER COURT"  
 IN THE CITY OF RICHMOND, VA.

Revised: 6-30-2020  
 DATE 6-29-2020

CERTIFIED BY JEFFREY K. FLOYD  
 VIRGINIA CERTIFICATE NO. 001905

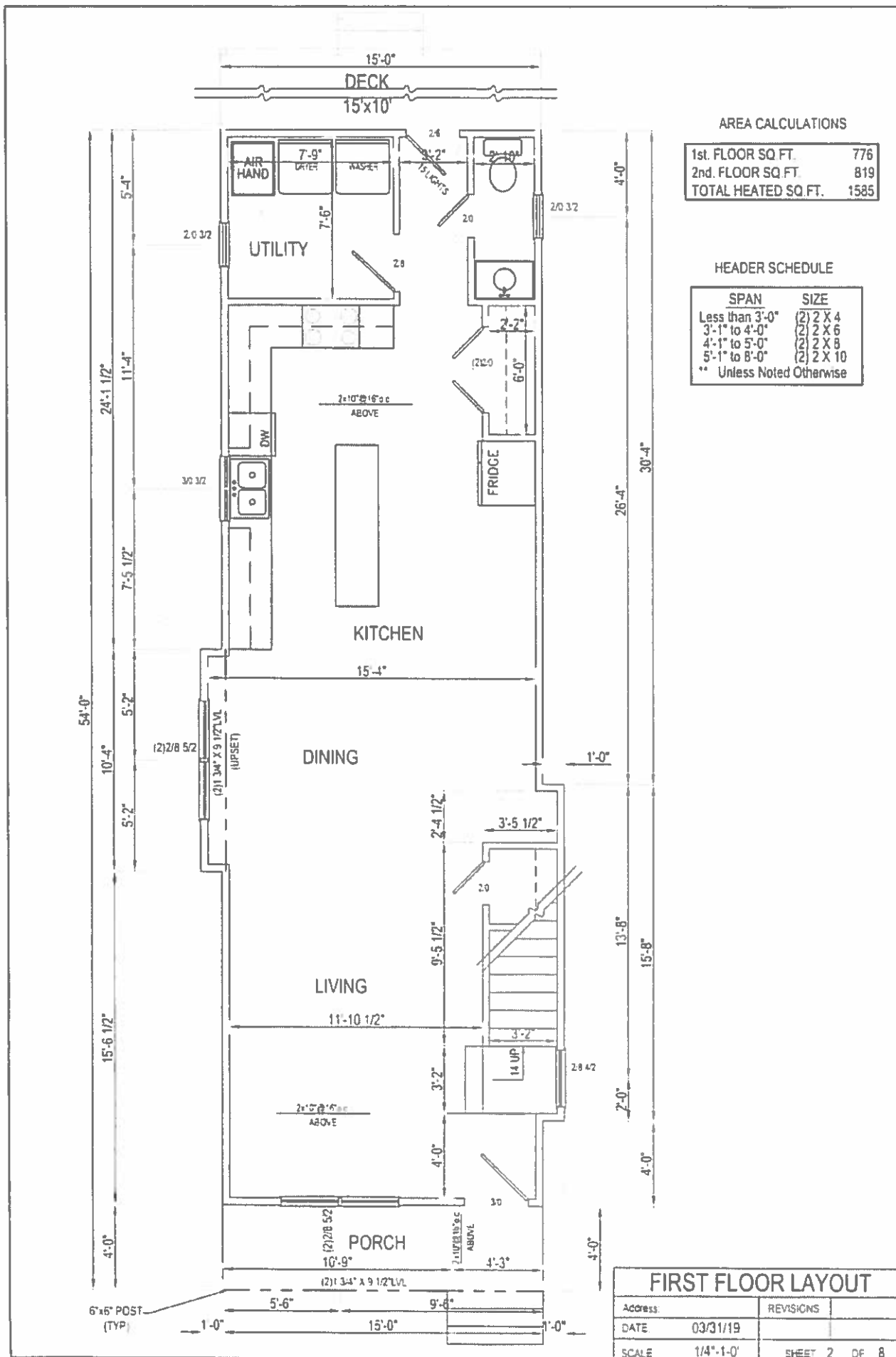
SCALE 1"=20'  
 JOB NO 180211939



12" x 12" PIER  
ON 20" x 20" x 12"  
CONCRETE  
FOOTING (TYP)

### FOUNDATION PLAN

Address	3419 2nd Ave	REVISIONS	
DATE	Lot 1		
SCALE	1/4" = 1'-0"	SHEET	1 OF 8



AREA CALCULATIONS

1st. FLOOR SQ. FT.	776
2nd. FLOOR SQ. FT.	819
TOTAL HEATED SQ. FT.	1585

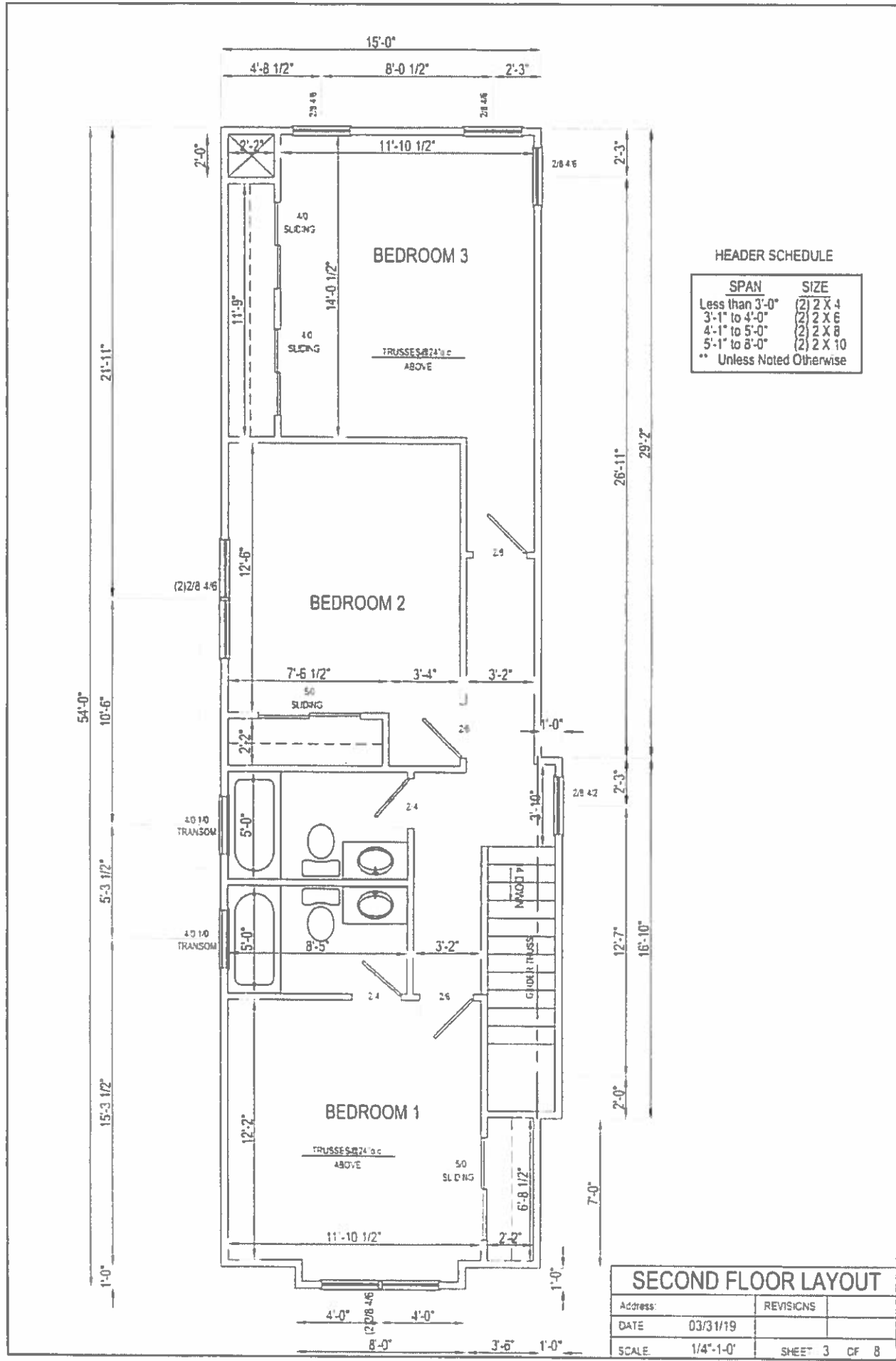
HEADER SCHEDULE

SPAN	SIZE
Less than 3'-0"	(2) 2 X 4
3'-1" to 4'-0"	(2) 2 X 6
4'-1" to 5'-0"	(2) 2 X 8
5'-1" to 8'-0"	(2) 2 X 10

\*\* Unless Noted Otherwise

FIRST FLOOR LAYOUT

Address:	REVISIONS
DATE 03/31/19	
SCALE 1/4" = 1'-0"	SHEET 2 OF 8



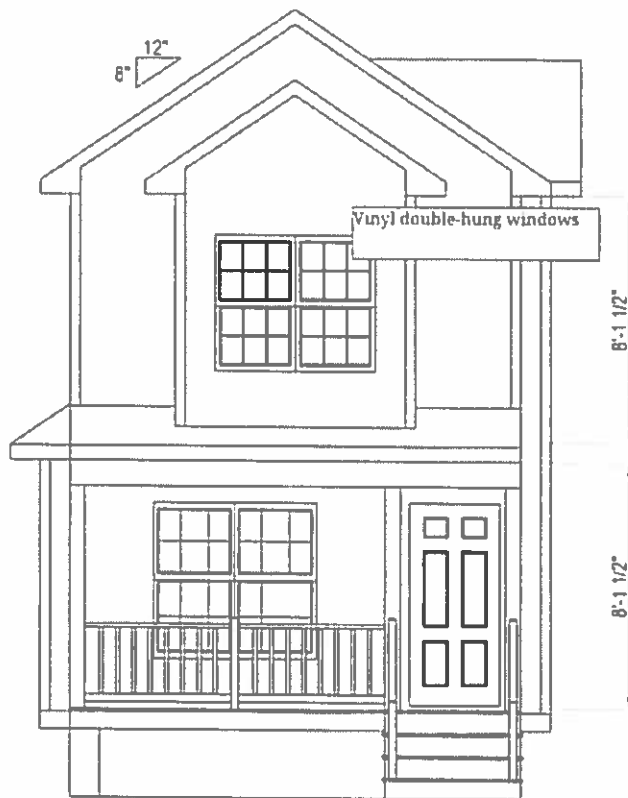
HEADER SCHEDULE

SPAN	SIZE
Less than 3'-0"	(2) 2 X 4
3'-1" to 4'-0"	(2) 2 X 6
4'-1" to 5'-0"	(2) 2 X 8
5'-1" to 8'-0"	(2) 2 X 10

\*\* Unless Noted Otherwise

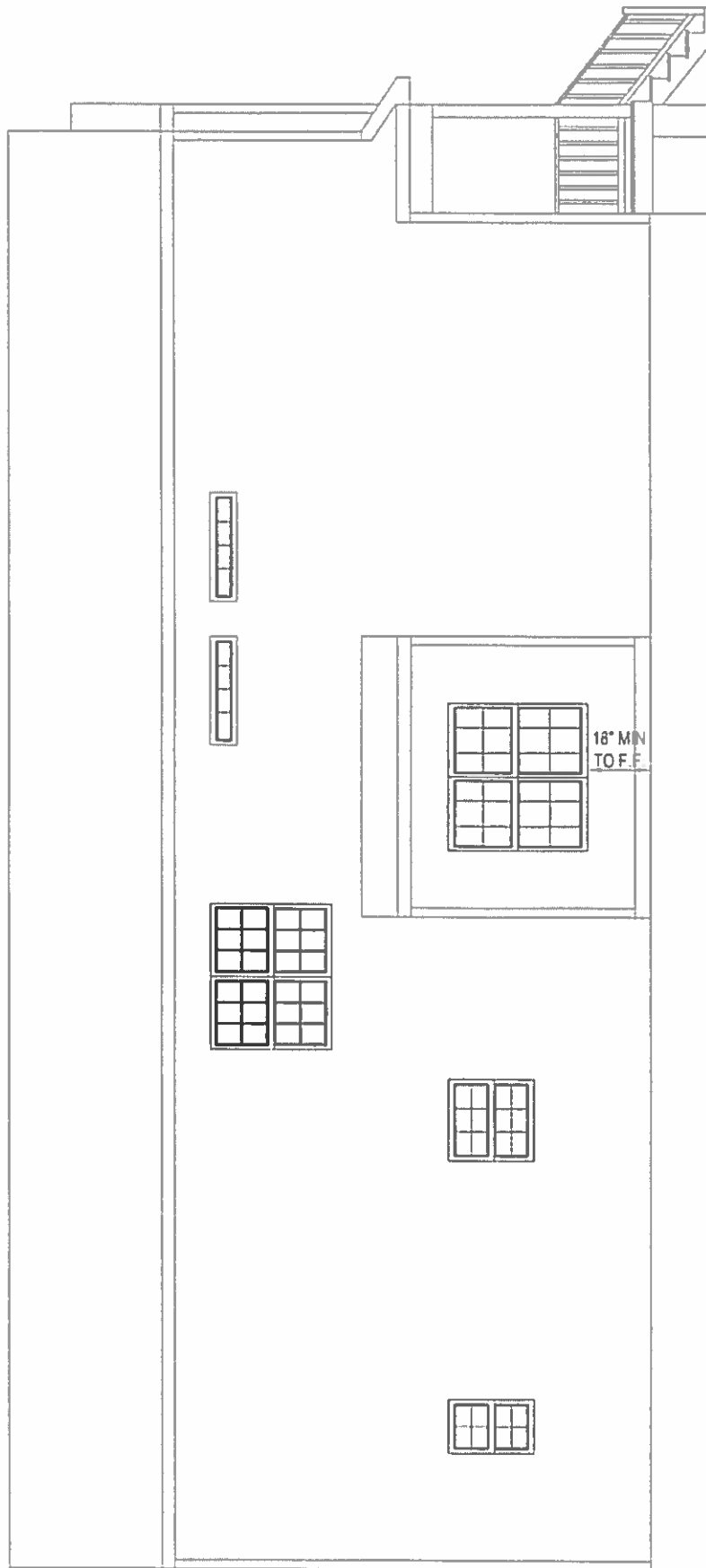
SECOND FLOOR LAYOUT

Address:		REVISIONS	
DATE	03/31/19		
SCALE	1/4"=1'-0"	SHEET	3 OF 8



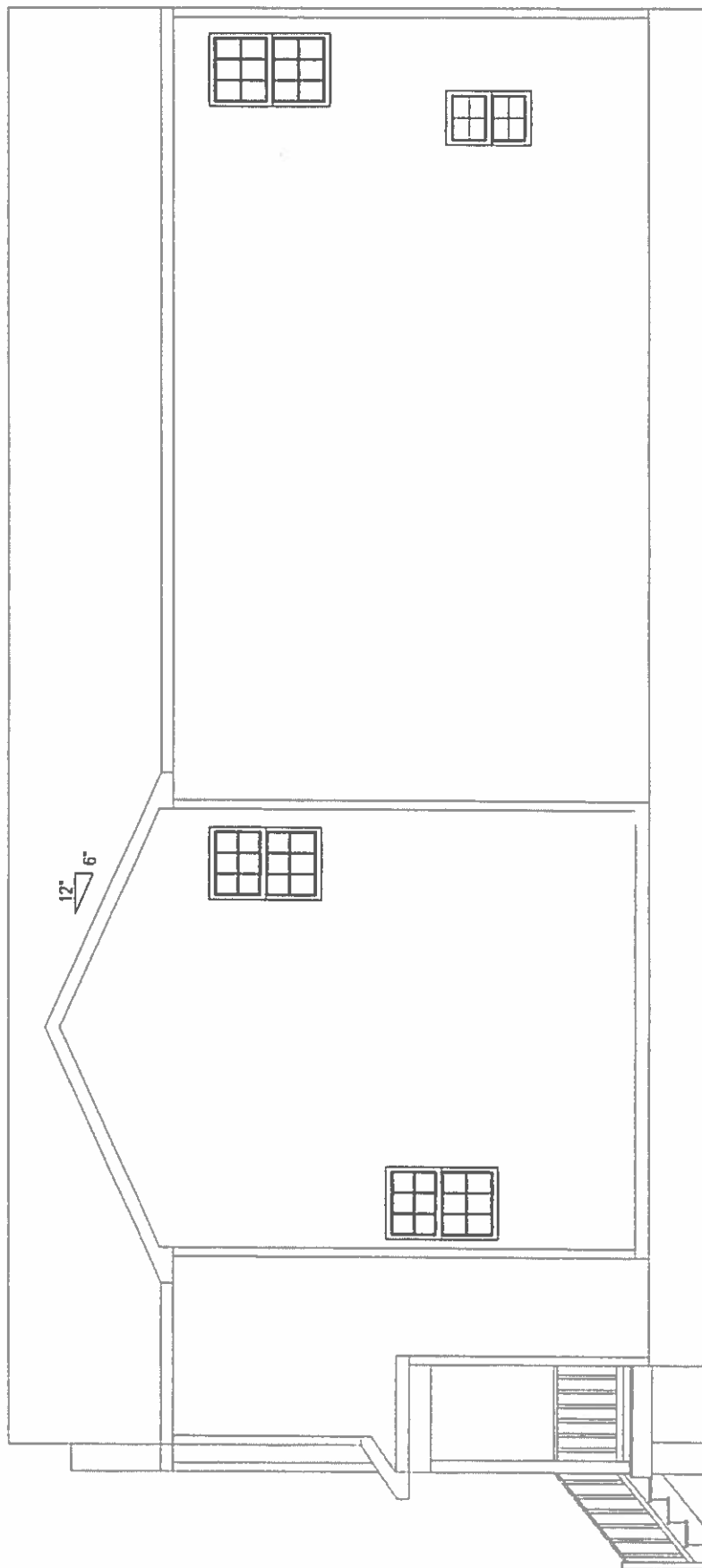
**FRONT ELEVATION**

Address		REVISIONS	
DATE	03/31/19		
SCALE	1/4"=1'-0"	SHEET	4 OF 8



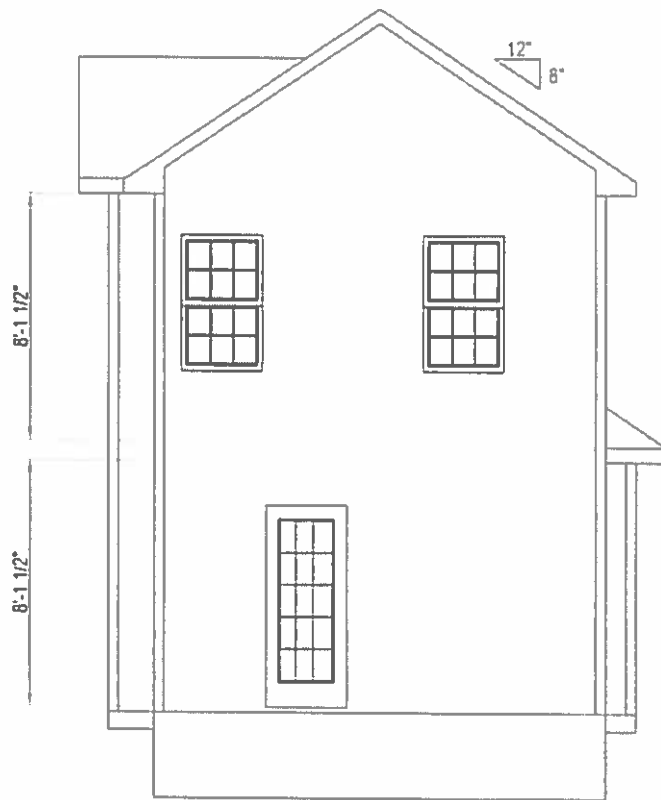
**LEFT ELEVATION**

Address.		REVISIONS	
DATE	03/31/19		
SCALE	1/4"=1'-0"	SHEET	5 OF 8



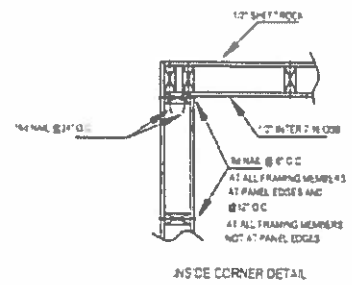
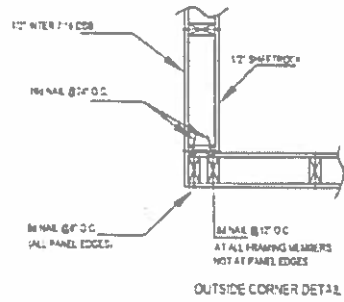
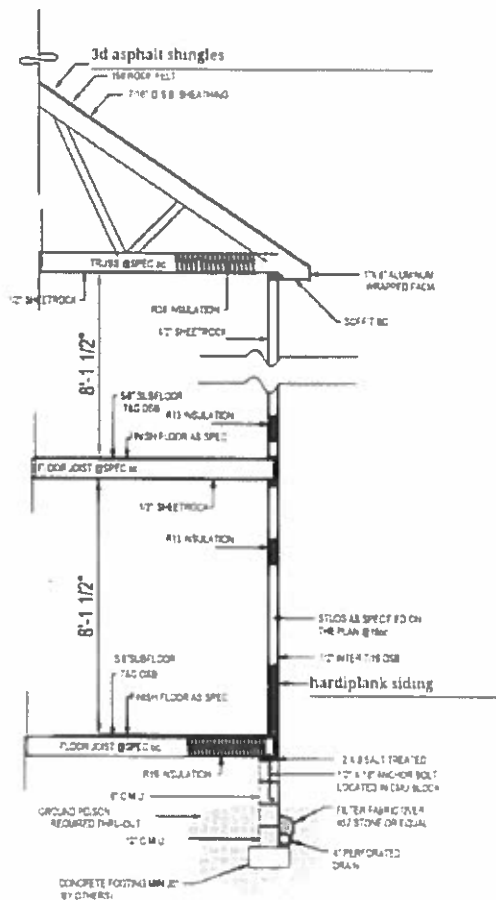
**RIGHT ELEVATION**

Address		REVISIONS	
DATE	03/31/19		
SCALE	1/4"=1'-0"	SHEET	6 OF 8



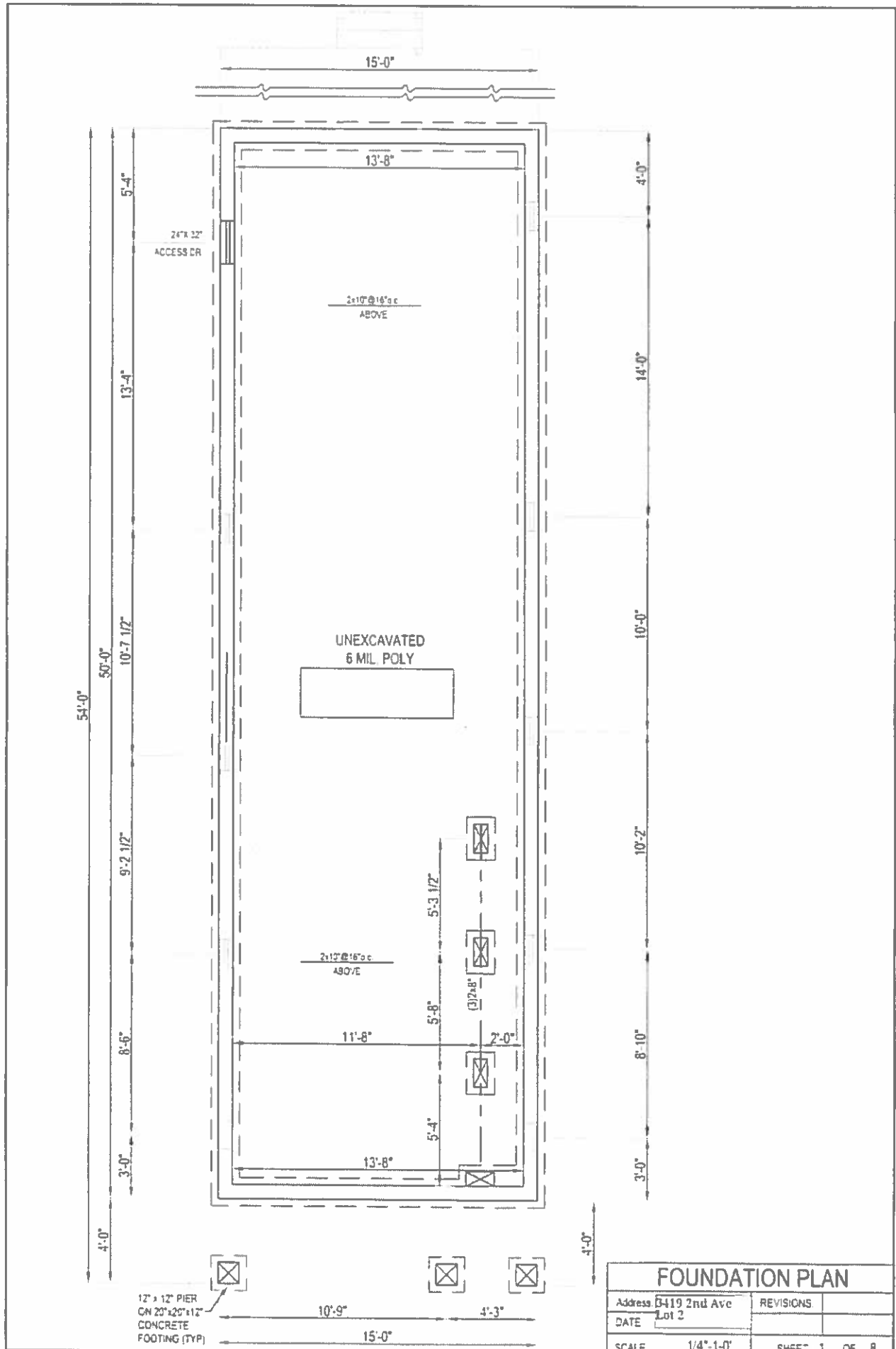
REAR ELEVATION		
Address		REVISIONS
DATE	03/31/19	
SCALE	1/4"=1'-0"	SHEET 7 OF 8





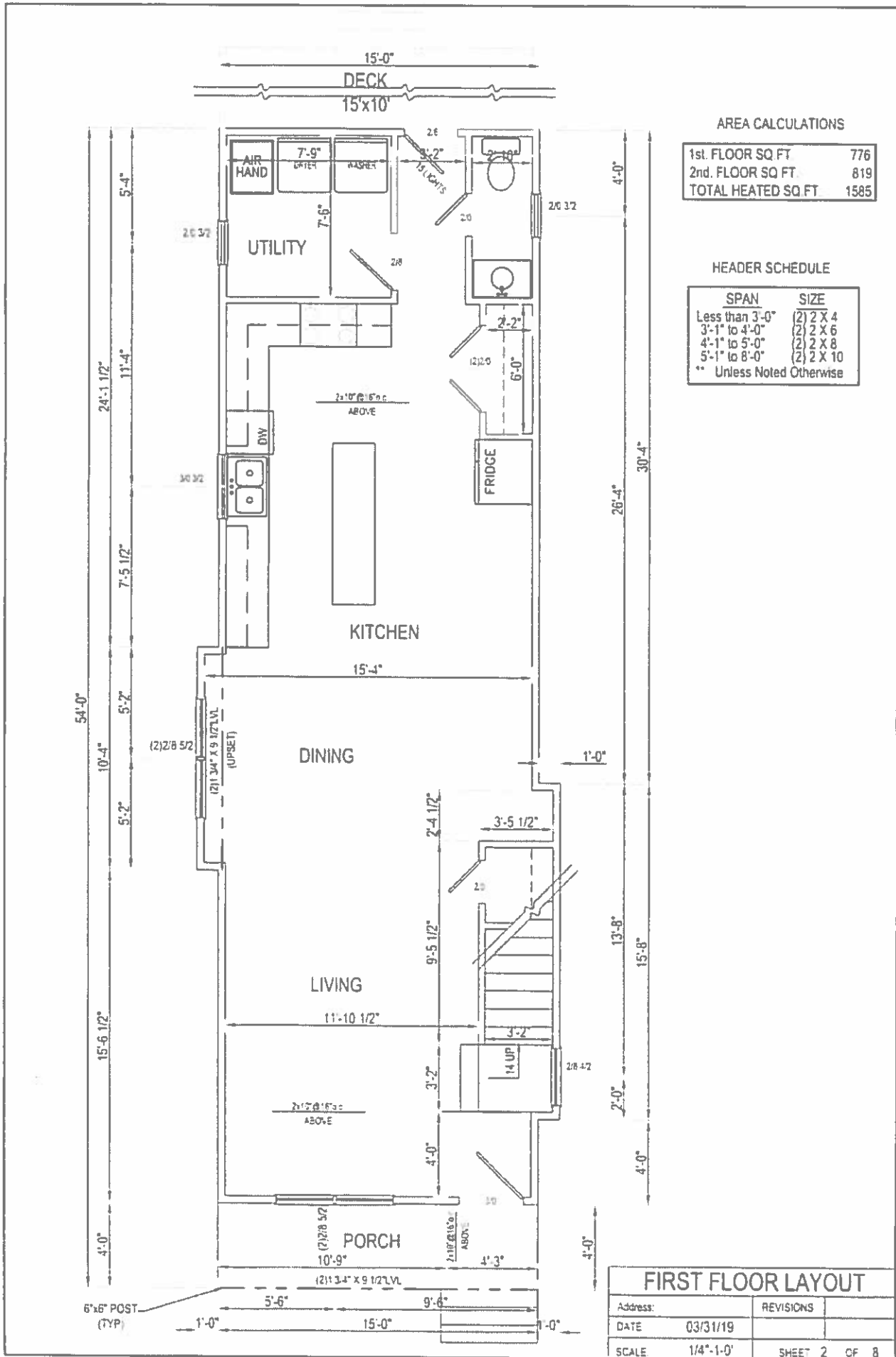
EXTERIOR CORNER FRAMING  
 N T S

DETAILS		
Address	REVISIONS	
DATE 03/31/19		
SCALE 1/4"=1'-0"	SHEET 8	OF 8



### FOUNDATION PLAN

Address	3419 2nd Ave	REVISIONS	
DATE	Lot 2		
SCALE	1/4" = 1'-0"	SHEET	1 OF 8



**AREA CALCULATIONS**

1st. FLOOR SQ. FT.	776
2nd. FLOOR SQ. FT.	819
TOTAL HEATED SQ. FT.	1585

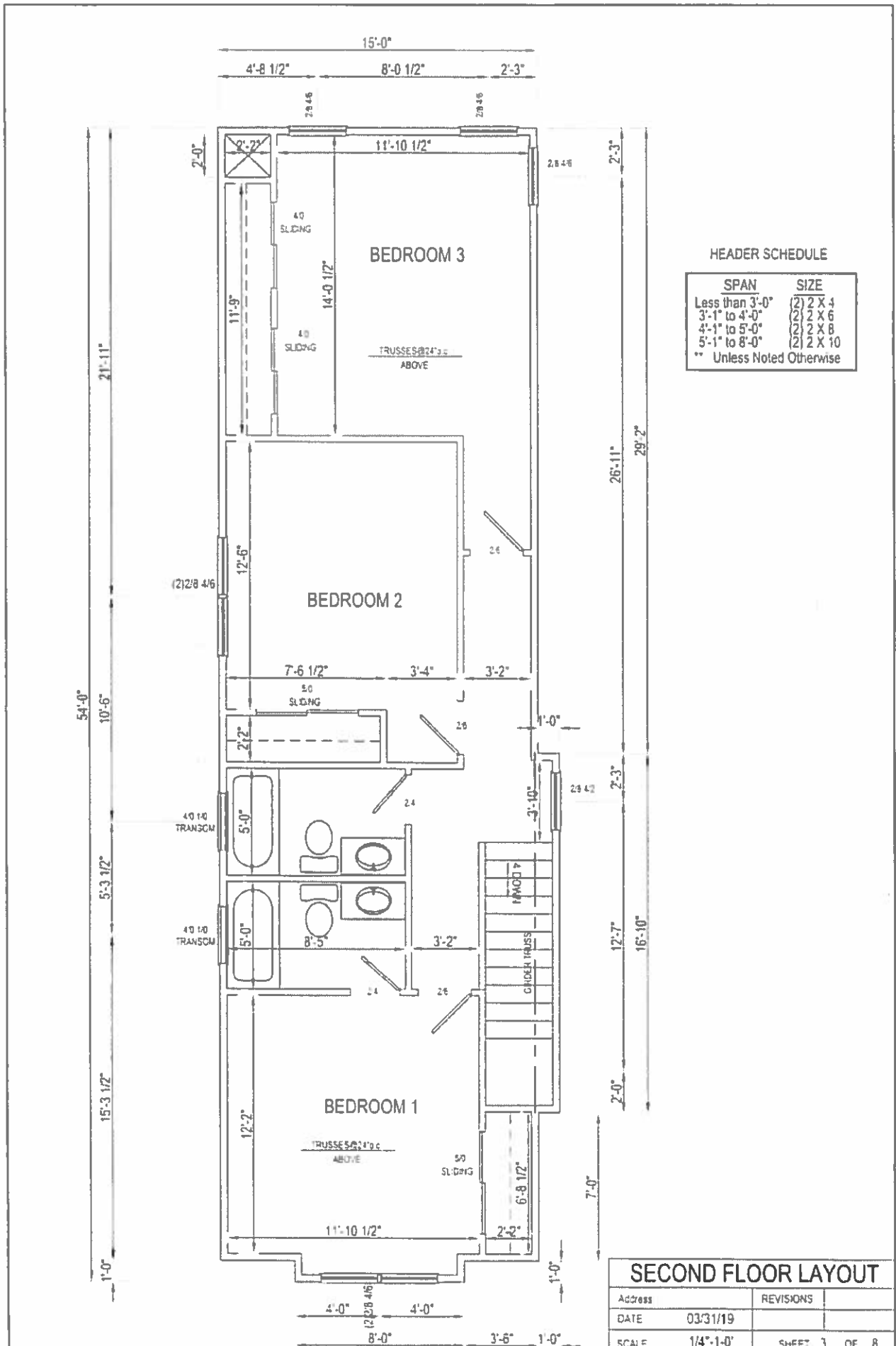
**HEADER SCHEDULE**

SPAN	SIZE
Less than 3'-0"	(2) 2 X 4
3'-1" to 4'-0"	(2) 2 X 6
4'-1" to 5'-0"	(2) 2 X 8
5'-1" to 8'-0"	(2) 2 X 10

\*\* Unless Noted Otherwise

**FIRST FLOOR LAYOUT**

Address:	REVISIONS
DATE 03/31/19	
SCALE 1/4"=1'-0"	SHEET 2 OF 8



HEADER SCHEDULE

SPAN	SIZE
Less than 3'-0"	(2) 2 X 4
3'-1" to 4'-0"	(2) 2 X 6
4'-1" to 5'-0"	(2) 2 X 8
5'-1" to 8'-0"	(2) 2 X 10

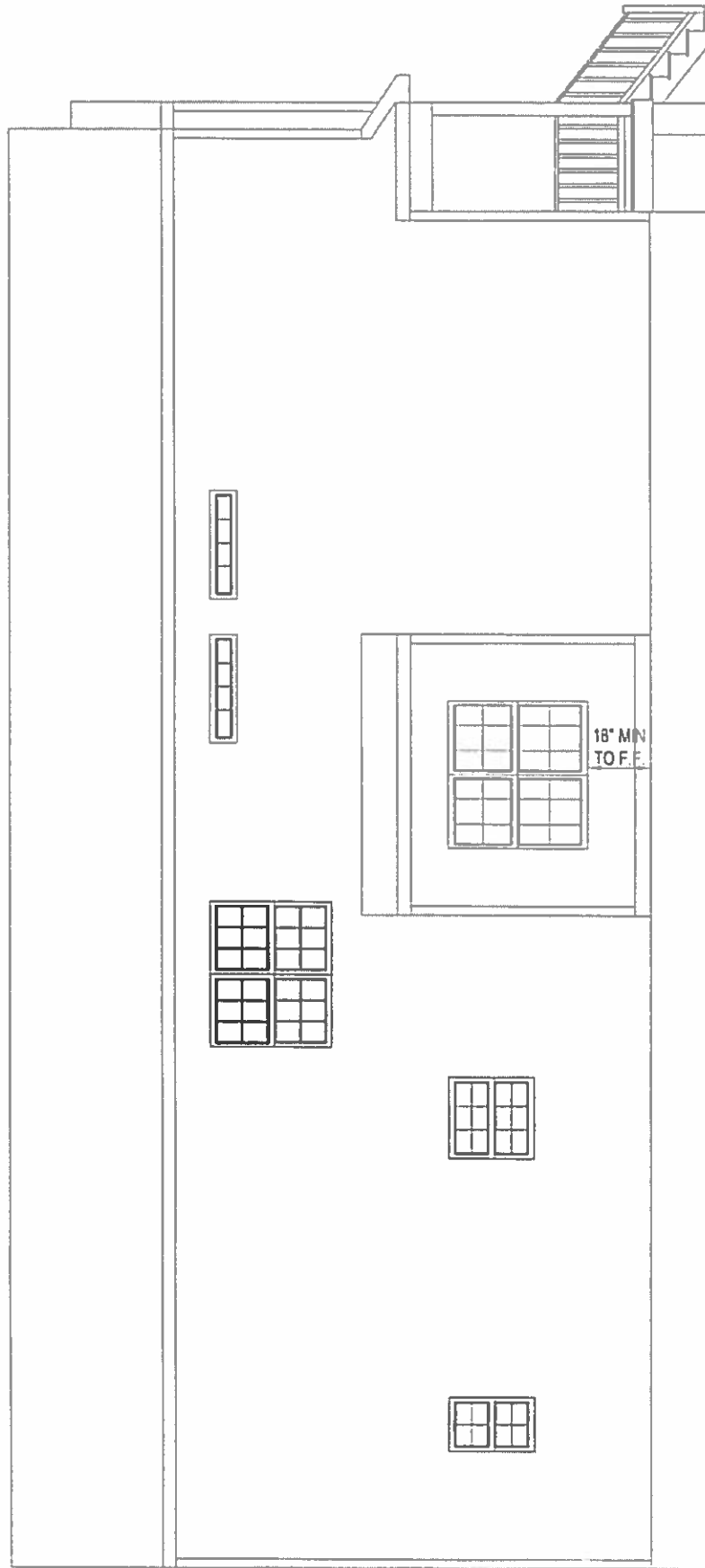
\*\* Unless Noted Otherwise

SECOND FLOOR LAYOUT

Address	REVISIONS
DATE 03/31/19	
SCALE 1/4"=1'-0"	SHEET 3 OF 8

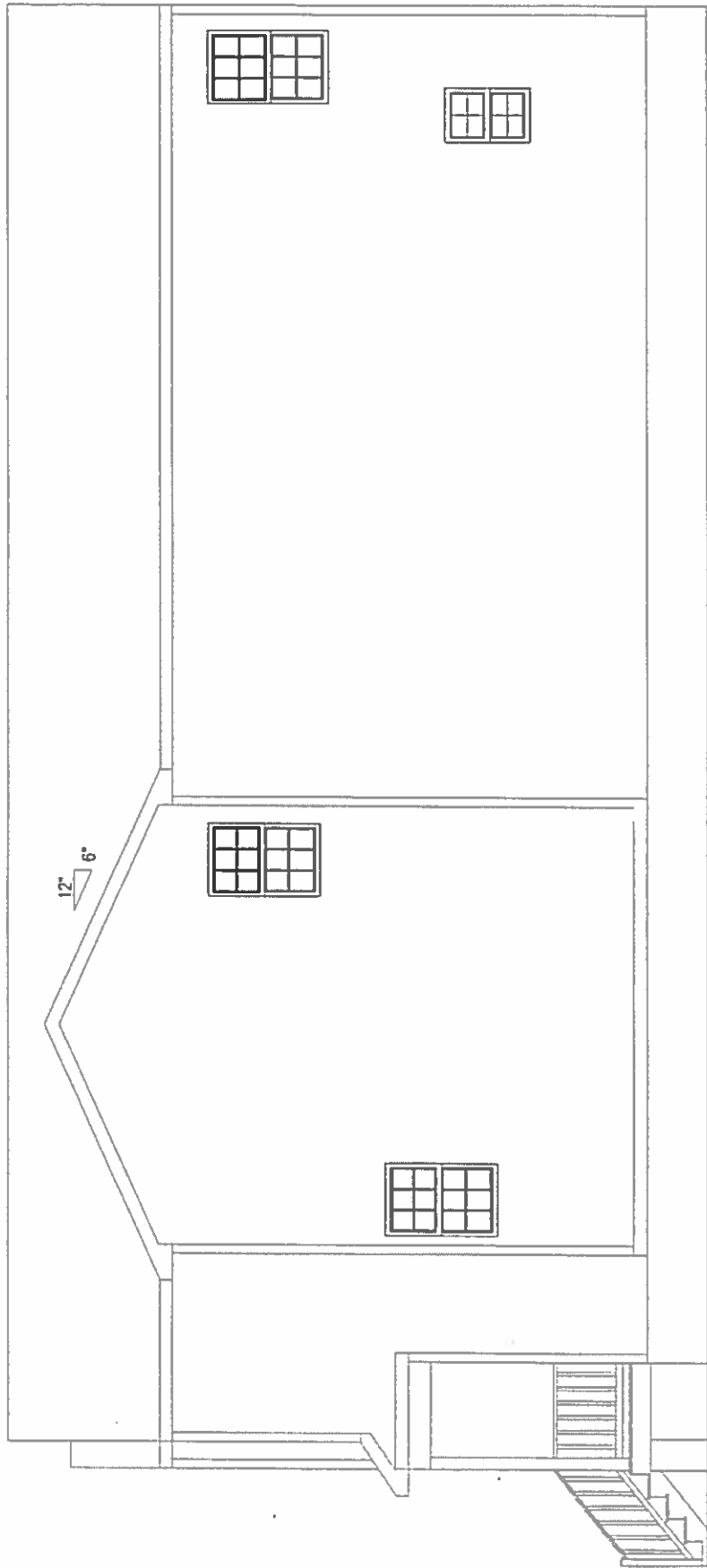


FRONT ELEVATION		
Address		REVISIONS
DATE	03/31/19	
SCALE	1/4" = 1'-0"	SHEET 4 OF 8

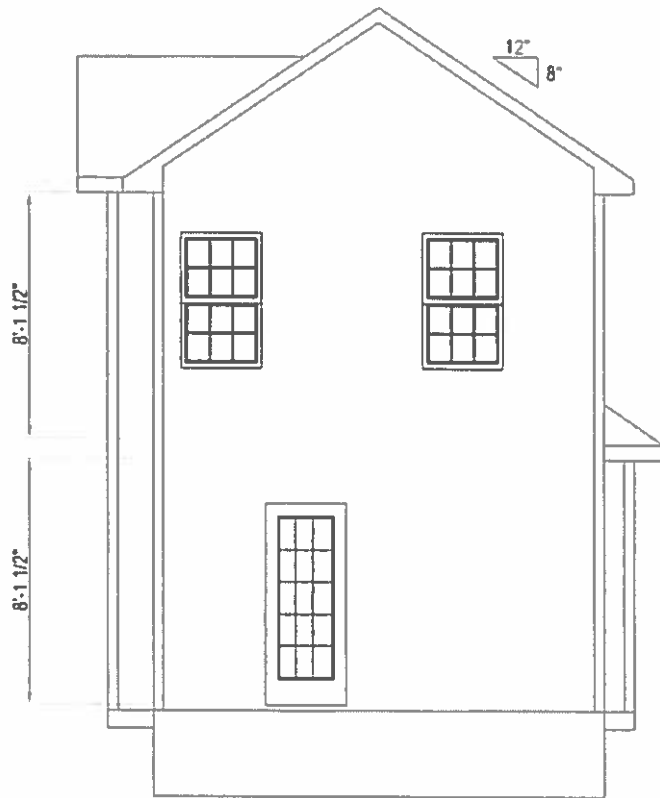


**LEFT ELEVATION**

Address		REVISIONS	
DATE	03/31/19		
SCALE	1/4"=1'-0"	SHEET 5	OF 8

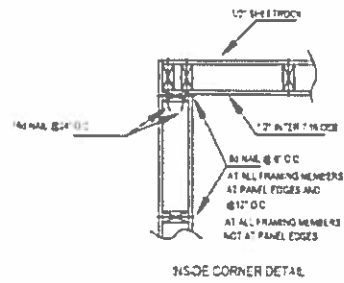
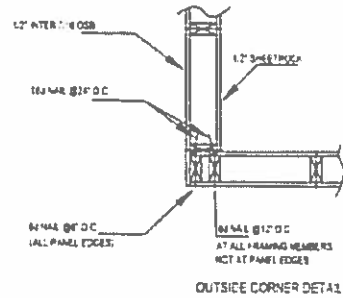
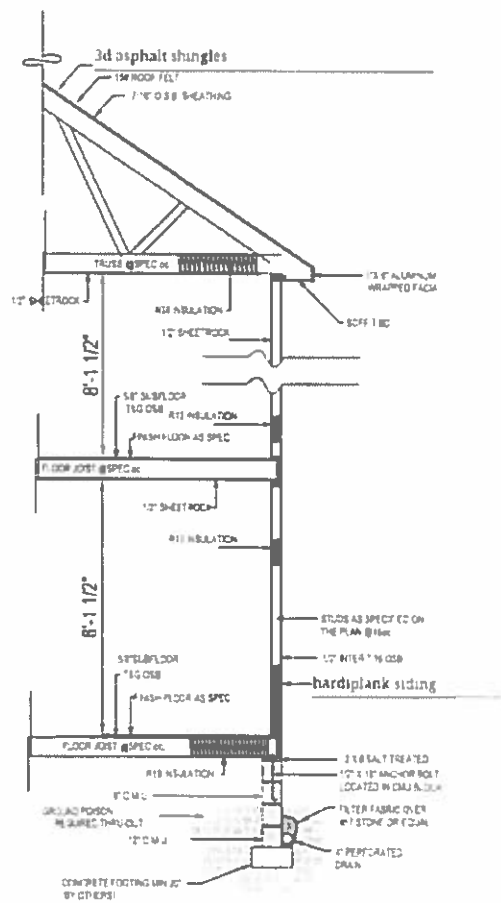


RIGHT ELEVATION		
Address		REVISIONS
DATE	03/31/19	
SCALE	1/4"=1'-0"	SHEET 6 OF 8



REAR ELEVATION		
Address	REVISIONS	
DATE	03/31/19	
SCALE	1/4"=1'-0"	SHEET 7 OF 8





EXTERIOR CORNER FRAMING  
 N.T.S.

DETAILS		
Address	REVISIONS	
DATE	03/31/19	
SCALE	1/4"=1'-0"	SHEET 8 OF 8



Application for **SPECIAL USE PERMIT**

Department of Planning and Development Review  
Land Use Administration Division  
300 E. Broad Street, Room 511  
Richmond, Virginia 23219  
(804) 646-6304  
<http://www.richmond.gov/>

Application is hereby submitted for: (check one)

- special use permit, new
- special use permit, plan amendment
- special use permit, text only amendment

**Project Name/Location**

Property Address: 3419 2nd Ave., VA 23222 Date: 07/15/200  
Tax Map #: N0007467009 Fee: 300  
Total area of affected site in acres: 0.172

(See page 6 for fee schedule please make check payable to the "City of Richmond")

**Zoning**

Current Zoning: R-6

Existing Use: Empty Lot

**Proposed Use**

(Please include a detailed description of the proposed use in the required applicant's report)

Two single homes  
Existing Use: Empty Lot

Is this property subject to any previous land use cases?

Yes  No  If Yes, please list the Ordinance Number: \_\_\_\_\_

**Applicant/Contact Person:** Vladimir Slobodnik  
Company: Viacor LLC  
Mailing Address: 10629 Toston Ln.  
City: Glen Allen VA 23060 State: VA Zip Code: 23060  
Telephone: (804) 356-5589 Fax: ( )  
Email: vslobodnik@gmail.com

**Property Owner:** AVO Investment LLC  
If Business Entity, name and title of authorized signee: Aleksandr Ozik

(The person or persons executing or attesting the execution of this Application on behalf of the Company certifies that he or she has or have been duly authorized and empowered to so execute or attest.)

Mailing Address: 10018 Moultrie Rd  
City: Glen Allen State: VA Zip Code: 23060  
Telephone: (804) 651-2949 Fax: ( )  
Email: alozik75@verizon.net

**Property Owner Signature:** [Signature]

The names, addresses, telephone numbers and signatures of all owners of the property are required. Please attach additional sheets as needed. If a legal representative signs for a property owner, please attach an executed power of attorney. **Faxed or photocopied signatures will not be accepted.**

**NOTE:** Please attach the required plans, checklist, and a check for the application fee (see Filing Procedures for special use permits)

3419 2<sup>nd</sup> Ave., Richmond, VA 23222

Applicant's report

The proposed use for this lot is to erect two single-family 2-story house, in accordance with attached plans. It will be in line with similar lots already subdivided and used to build houses in the vicinity of the lot, and by association, compatible with the surroundings and appropriate for this location.

The buildings are not going to cause any extra traffic congestion, pose fire or any other threats, interfere with adequate light and air, etc. because the whole area is used fore residential building, and all the necessary infrastructure for such use is already in place.

Sincerely,  
Viaco LLC