











HULL ST REZONING - Future Land Use

- | | |
|---|--|
|  Community Commercial |  Mixed Use |
|  Downtown Civic Area |  Multi-Family (Medium Density) |
|  Downtown General Urban Area |  Single-Family (Low Density) |
|  Downtown Urban Center Area |  Single-Family (Medium Density) |
|  Industrial |  Parcels |

PDR RICHMOND
PLANNING &
DEVELOPMENT
REVIEW

January 10, 2018
0 0.05 0.1 Miles

