




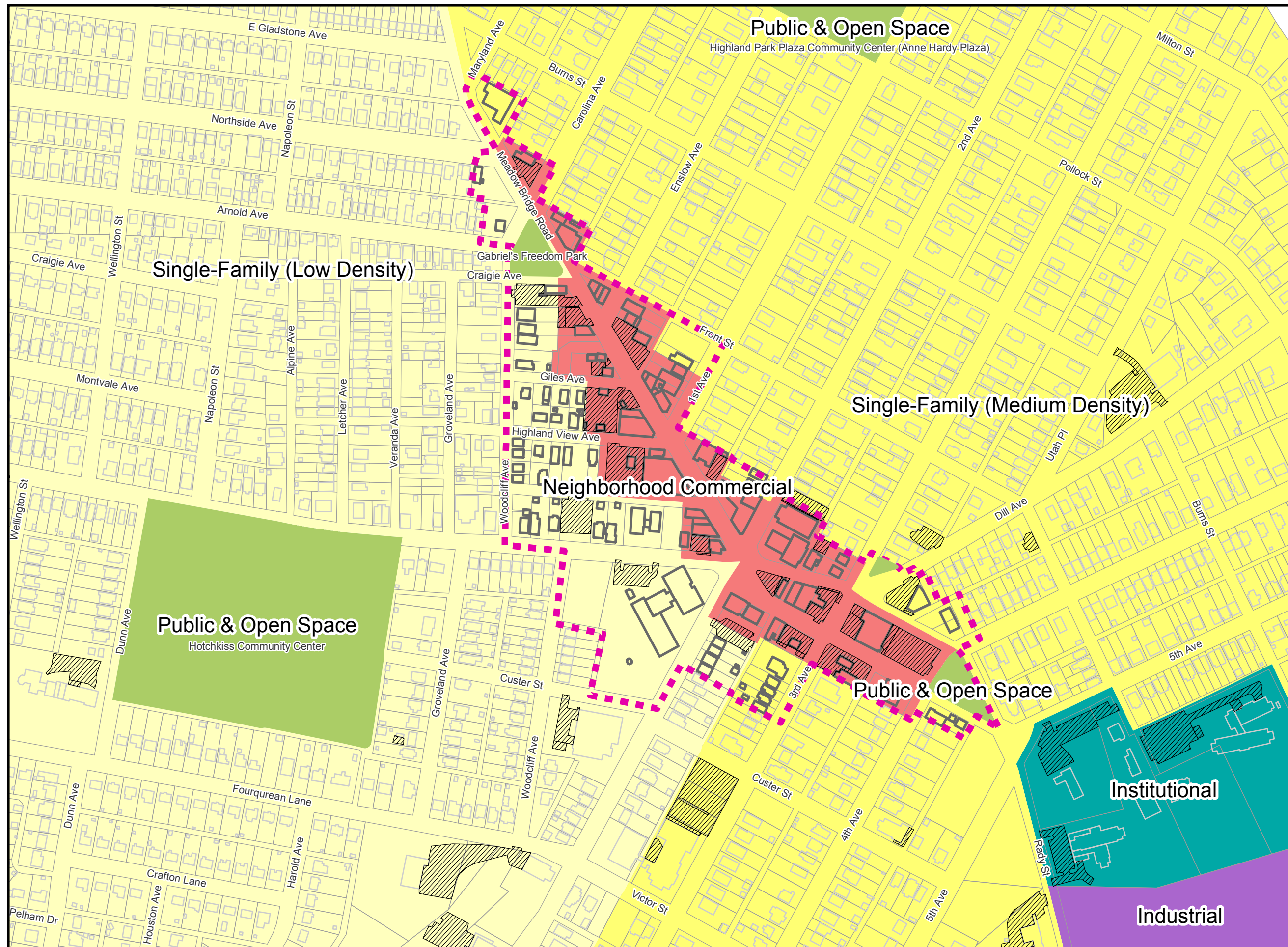


# Meadowbridge Road & Six Points Rezoning:

## Master Plan Land Use

### Legend

-  Study Area Boundary
-  Buildings Inside the Study Area
-  Buildings Outside the Study Area
-  Recreation/Open Space
-  Existing Parking



Department of Planning & Development Review  
City of Richmond

June 16, 2015



300 Feet