




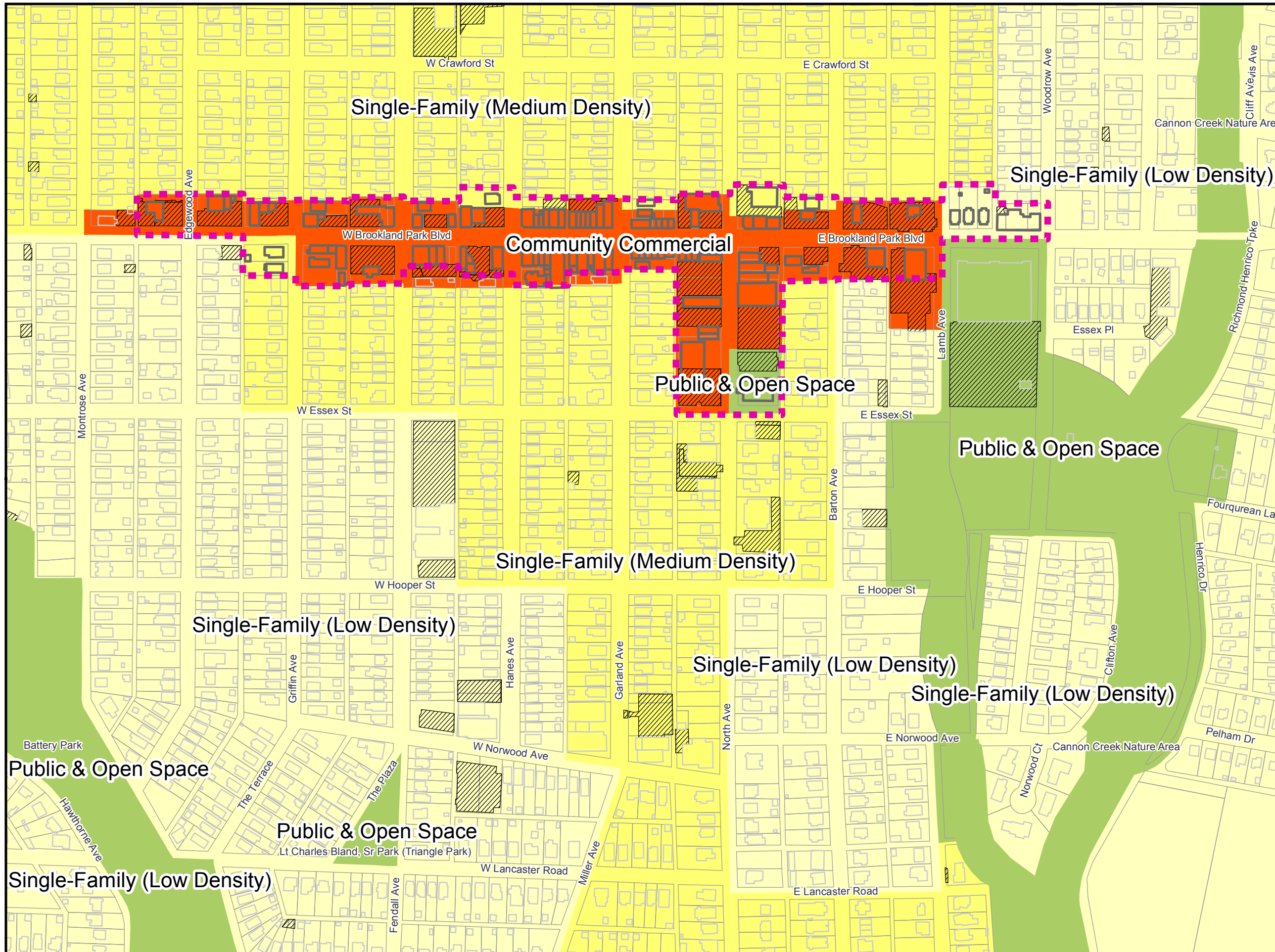


Brookland Park Boulevard Rezoning:

Master Plan Land Use

Legend

-  Study Area Boundary
-  Buildings Inside the Study Area
-  Buildings Outside the Study Area
-  Recreation/Open Space
-  Existing Parking



Department of Planning & Development Review
City of Richmond

June 24, 2015



300
Feet